

AENC-ARC-ENV-REP-0141

Norwich to Tilbury

Volume 6: Environmental Statement

Document: 6.8.A1 Figure A8.1.1: UK Habitat Map Tracked Changes
Version of Deadline 4 Submission

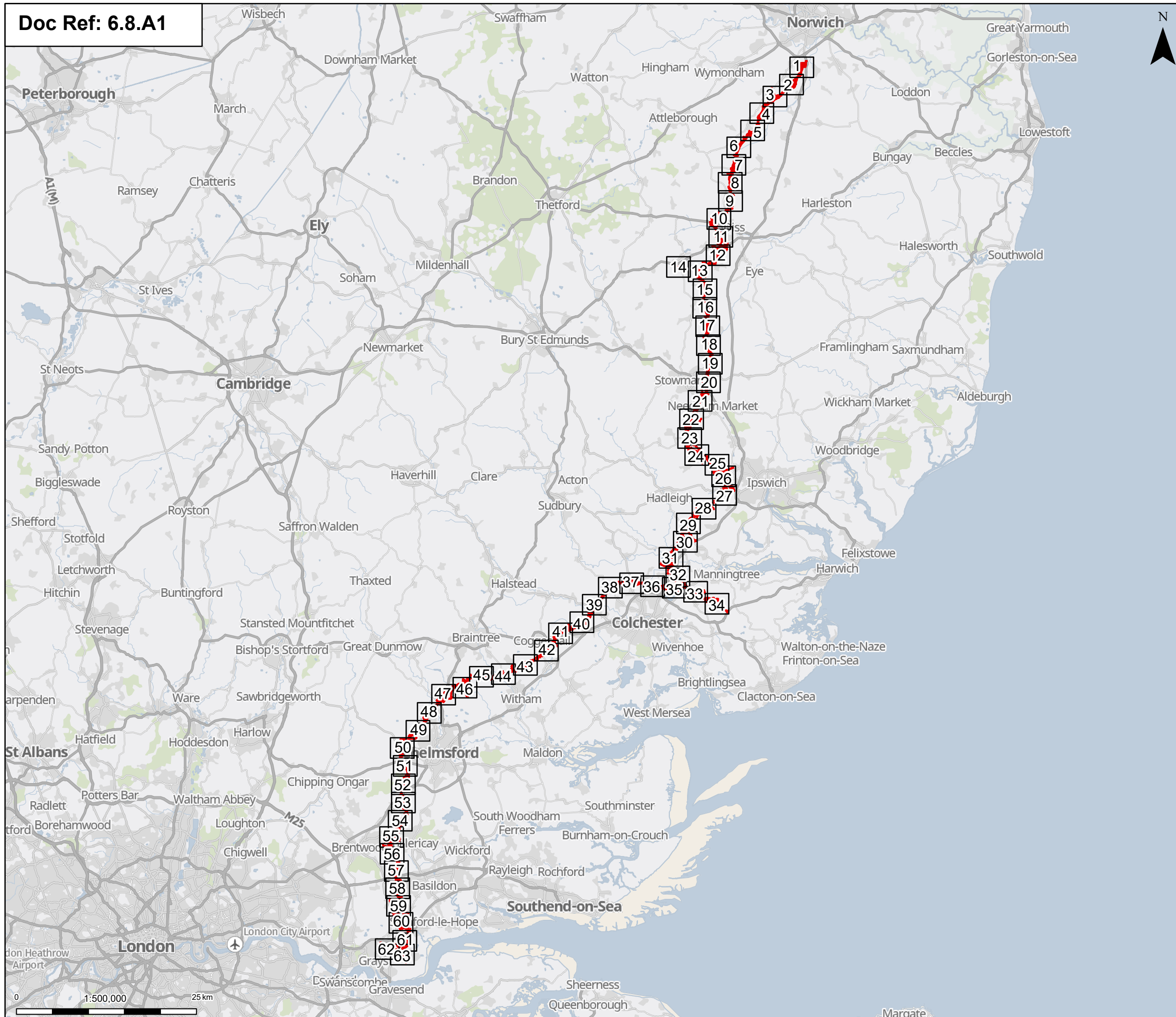
Final Issue C

June 2026

Planning Inspectorate Reference: EN020027

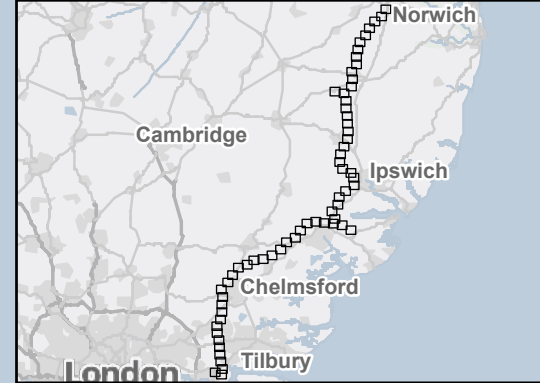
Infrastructure Planning (Applications: Prescribed Forms and Procedure)
Regulations 2009 Regulation 5(2)(a)

nationalgrid



Order limits
 Page

Notes: © Crown copyright and database rights 2025 Ordnance Survey AC0000808122, Contains public sector information licensed under the Open Government Licence v3.0, © National Grid UK



Rev	Date	Description	Drawn	Check	Approv
C	May 2026	FOR DCO APPLICATION	NB	AF	KB
B	Oct 2025	FOR DCO APPLICATION	KF	AF	KB
A	Aug 2025	FOR DCO APPLICATION	SS	AF	KB

PROJECT:
nationalgrid Norwich to Tilbury

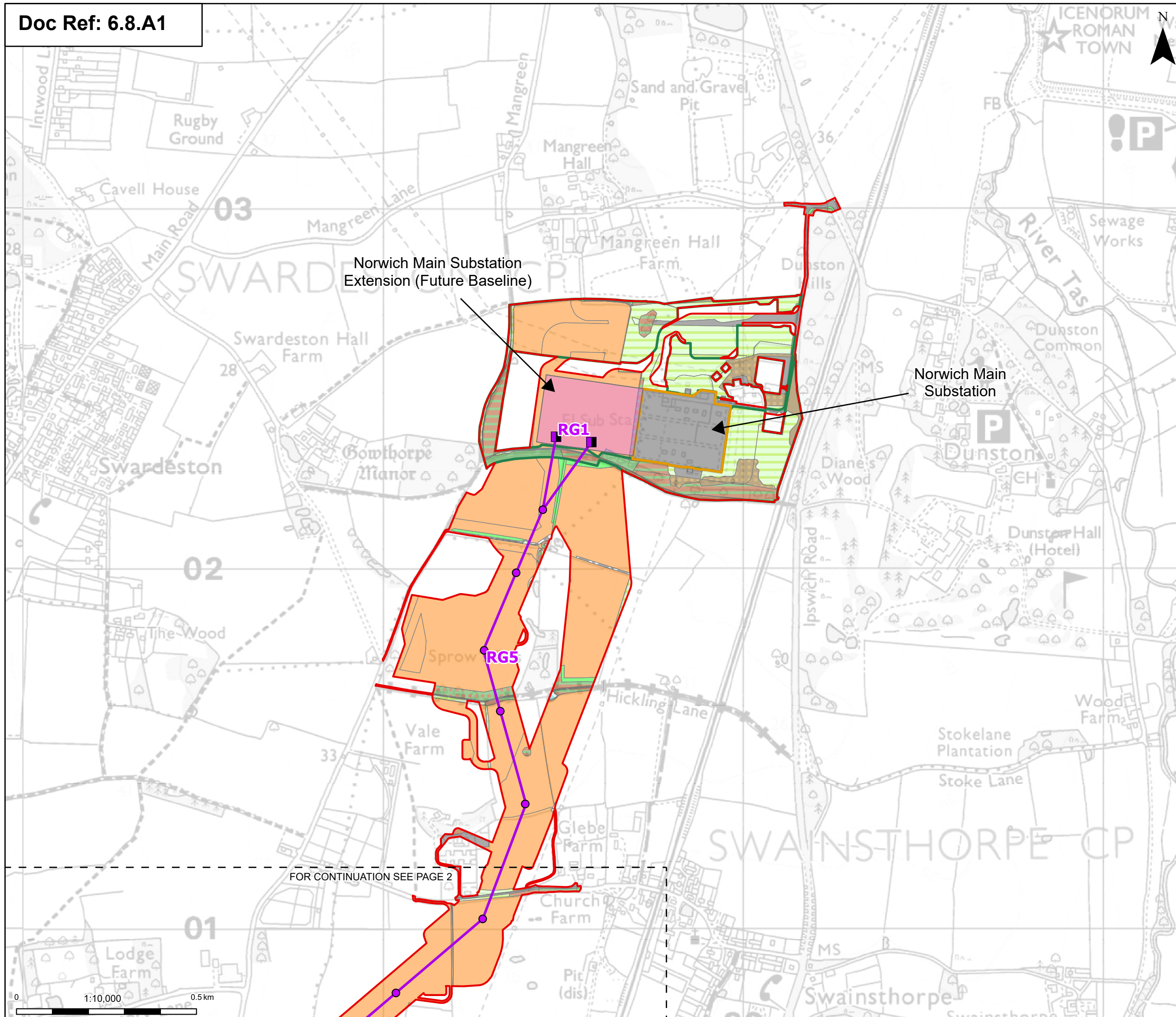
Planning Inspectorate App Number: EN020027
 Regulation 5(2)(a)&(1)(ii)

Title:
Figure A8.1.1 - Ecology and Biodiversity - UK Habitat Survey Results Overview

Designed	A. Pinkney	Date	May 26
Drawn	N. Banu	Date	May 26
Checked	A. Fell	Date	May 26
Approved	K. Burrows	Date	May 26
Scale:	1:500,000	Datum:	AOD
Original Size:	A3	Grid:	OS
Suitability Code:	A2	Project Number:	10059280

Suitability Description:
Accepted as Concept Stage

Drawing Number:	10059280-ARC-EBD-ZZ-DR-ZZ-00334	Revision:	C
-----------------	---------------------------------	-----------	---



Order limits

- Sheet index outline

Proposed project design details

- Proposed full line tension gantry
- Proposed standard lattice pylon location
- Proposed overhead line alignment
- Norwich Main Substation
- Norwich Main Substation Extension (future baseline)
- Environmental area
- Cereal crops
- Modified grassland
- Other neutral grassland
- Bramble scrub
- Mixed scrub
- Actively worked sand pit quarry or open cast mine
- Artificial unvegetated, unsealed surface
- Bare ground

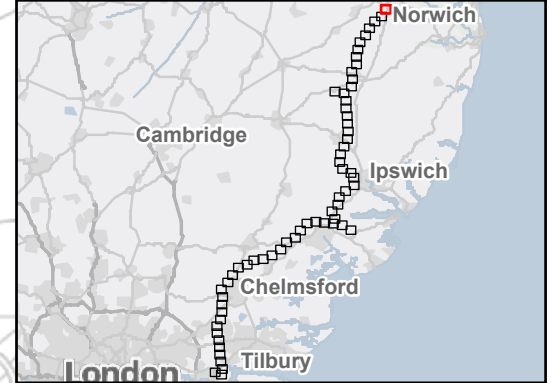
Developed land; sealed surface

- Vegetated garden
- Ponds (priority habitat)
- Watercourse footprint
- Lowland mixed deciduous woodland
- Other woodland; broadleaved
- Other woodland; mixed

Note: Some habitats, such as vegetated gardens, under 900 m² are not shown due to map scale limitations. Due to the volume of this habitat, including them within an inset page would reduce overall figure clarity and readability. They are, however, fully included within BNG and UKHab calculations.

Note: The proposed overhead line alignment and proposed underground cable alignment together comprise the alignment. For further details regarding the design, please refer to Figures 4.1 (document reference 6.4.F1) and 4.2 (document reference 6.4.F2).

Notes: © Crown copyright and database rights 2025 Ordnance Survey AC000080122, Contains public sector information licensed under the Open Government Licence v3.0, © National Grid UK



Rev	Date	Description	Drawn	Check	Approv
C	May 2026	FOR DCO APPLICATION	NB	AF	KB
B	Oct 2025	FOR DCO APPLICATION	KF	AF	KB
A	Aug 2025	FOR DCO APPLICATION	SS	AF	KB

PROJECT:
nationalgrid Norwich to Tilbury

Planning Inspectorate App Number: EN020027
 Regulation 5(2)(a)&(I)(ii)

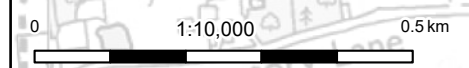
Title:
Figure A8.1.1 - Ecology and Biodiversity - UK Habitat Survey Results Section A
 Page 1 of 63

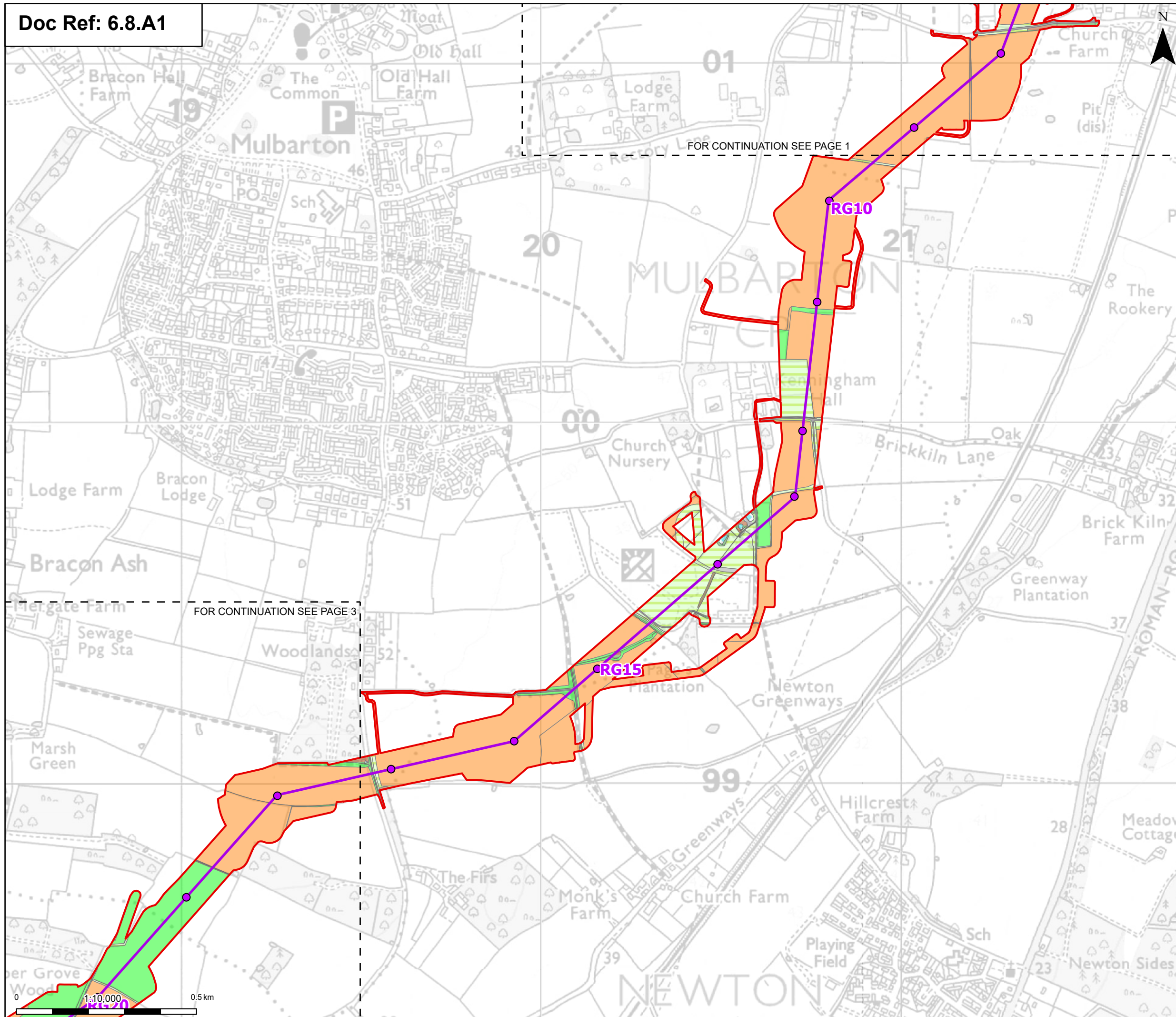
Designed	A. Pinkney	Date	May 26
Drawn	N. Banu	Date	May 26
Checked	A. Fell	Date	May 26
Approved	K. Burrows	Date	May 26
Scale:	1:10,000	Datum:	AOD
Original Size:	A3	Grid:	OS
Suitability Code:	A2	Project Number:	10059280

Suitability Description:
 Accepted as Concept Stage

Drawing Number:
 10059280-ARC-EBD-ZZ-DR-ZZ-00334

Revision:
C





Order limits
 Sheet index outline

Proposed project design details

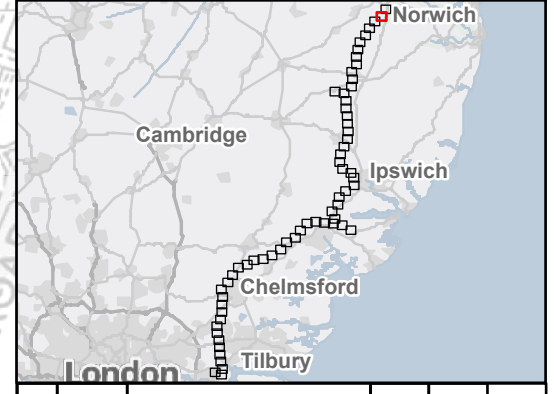
- Proposed standard lattice pylon location
- Proposed overhead line alignment
- Cereal crops
- Modified grassland
- Other neutral grassland
- Mixed scrub
- Bare ground
- Built linear features
- Developed land; sealed surface
- Vegetated garden
- Ruderal/Ephemeral
- Ponds (priority habitat)
- Watercourse footprint

Lowland mixed deciduous woodland
 Other woodland; broadleaved

Note: Some habitats, such as vegetated gardens, under 900 m² are not shown due to map scale limitations. Due to the volume of this habitat, including them within an inset page would reduce overall figure clarity and readability. They are, however, fully included within BNG and UKHab calculations.

Note: The proposed overhead line alignment and proposed underground cable alignment together comprise the alignment. For further details regarding the design, please refer to Figures 4.1 (document reference 6.4.F1) and 4.2 (document reference 6.4.F2).

Notes: © Crown copyright and database rights 2025 Ordnance Survey AC0000808122, Contains public sector information licensed under the Open Government Licence v3.0, © National Grid UK



Rev	Date	Description	Drawn	Check	Approv
C	May 2026	FOR DCO APPLICATION	NB	AF	KB
B	Oct 2025	FOR DCO APPLICATION	KF	AF	KB
A	Aug 2025	FOR DCO APPLICATION	SS	AF	KB

PROJECT:
nationalgrid Norwich to Tilbury

Planning Inspectorate App Number: EN020027
 Regulation 5(2)(a)&(I)(ii)

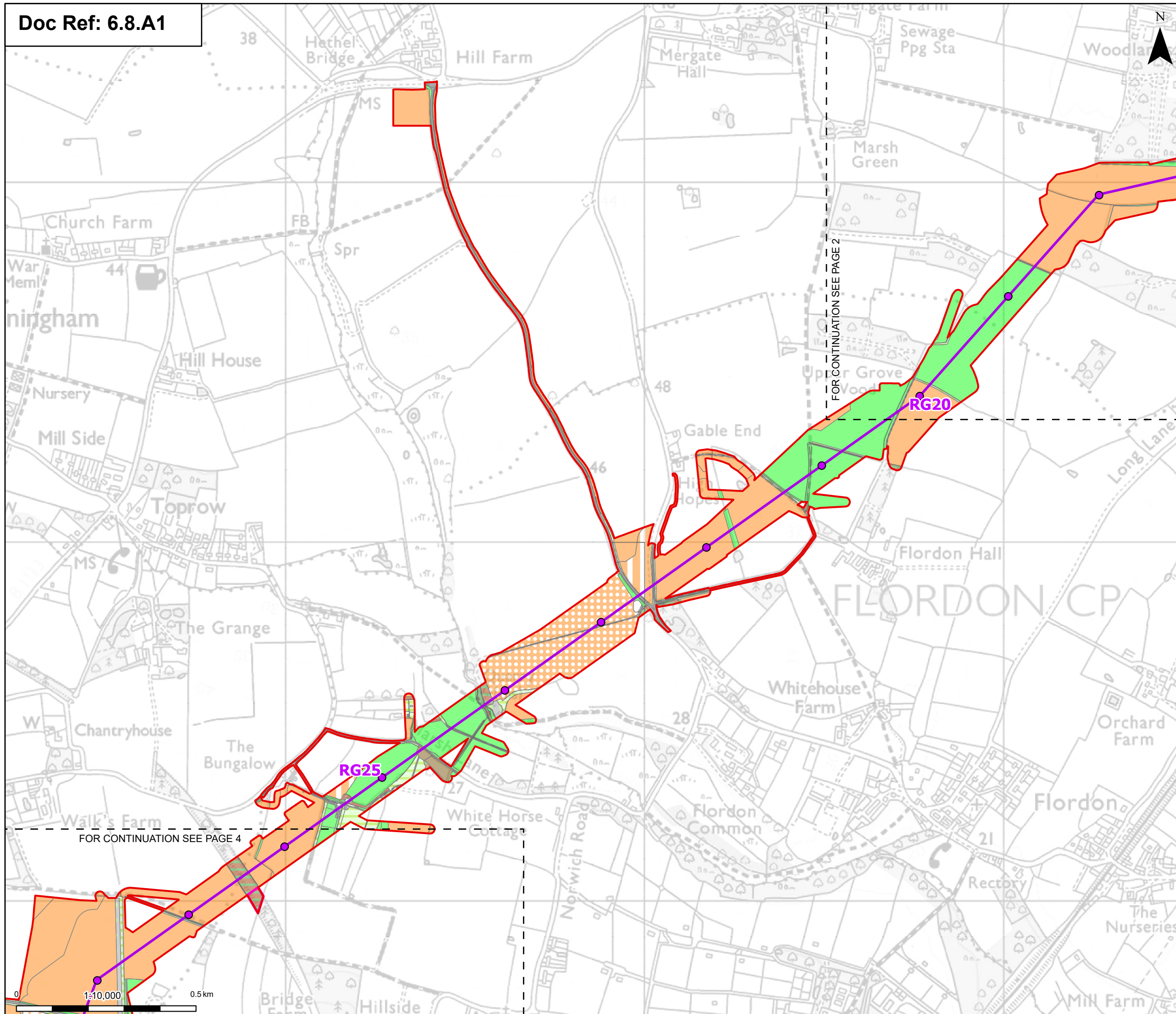
Title:
 Figure A8.1.1 - Ecology and Biodiversity - UK Habitat Survey Results
 Section A
 Page 2 of 63

Designed	A. Pinkney	Date	May 26
Drawn	N. Banu	Date	May 26
Checked	A. Fell	Date	May 26
Approved	K. Burrows	Date	May 26
Scale:	1:10,000	Datum:	AOD
Original Size:	A3	Grid:	OS
Suitability Code:	A2	Project Number:	10059280

Suitability Description:
 Accepted as Concept Stage

Drawing Number:
 10059280-ARC-EBD-ZZ-DR-ZZ-00334

Revision:
 C



Legend

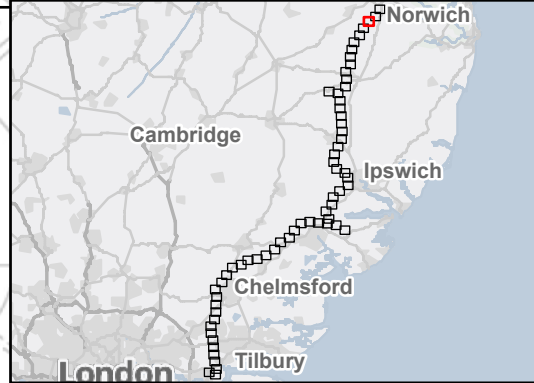
- Order limits
- Sheet index outline
- Proposed project design details
 - Proposed standard lattice pylon location
 - Proposed overhead line alignment
 - Environmental mitigation
 - Arable field margins game bird mix
 - Cereal crops
 - Non-cereal crops
 - Temporary grass and clover leys
 - Modified grassland
 - Other neutral grassland
 - Blackthorn scrub
 - Bramble scrub
 - Mixed scrub
 - Artificial unvegetated, unsealed surface
 - Bare ground
 - Built linear features
 - Developed land; sealed surface
- Vegetated garden
- Ruderal/Ephemeral
- Ponds (priority habitat)
- Watercourse footprint
- Lowland mixed deciduous woodland
- Other coniferous woodland
- Other woodland; broadleaved
- Other woodland; mixed

Notes:

Some habitats, such as vegetated gardens, under 900 m² are not shown due to map scale limitations. Due to the volume of this habitat, including them within an inset page would reduce overall figure clarity and readability. They are, however, fully included within BNG and UKHab calculations.

The proposed overhead line alignment and proposed underground cable alignment together comprise the alignment. For further details regarding the design, please refer to Figures 4.1 (document reference 6.4.F1) and 4.2 (document reference 6.4.F2).

Notes: © Crown copyright and database rights 2025 Ordnance Survey AC000080122, Contains public sector information licensed under the Open Government Licence v3.0, © National Grid UK



Rev	Date	Description	Drawn	Check	Approv
C	May 2026	FOR DCO APPLICATION	NB	AF	KB
B	Oct 2025	FOR DCO APPLICATION	KF	AF	KB
A	Aug 2025	FOR DCO APPLICATION	SS	AF	KB

PROJECT:
 nationalgrid Norwich to Tilbury

Planning Inspectorate App Number: EN020027
 Regulation 5(2)(a)&(I)(ii)

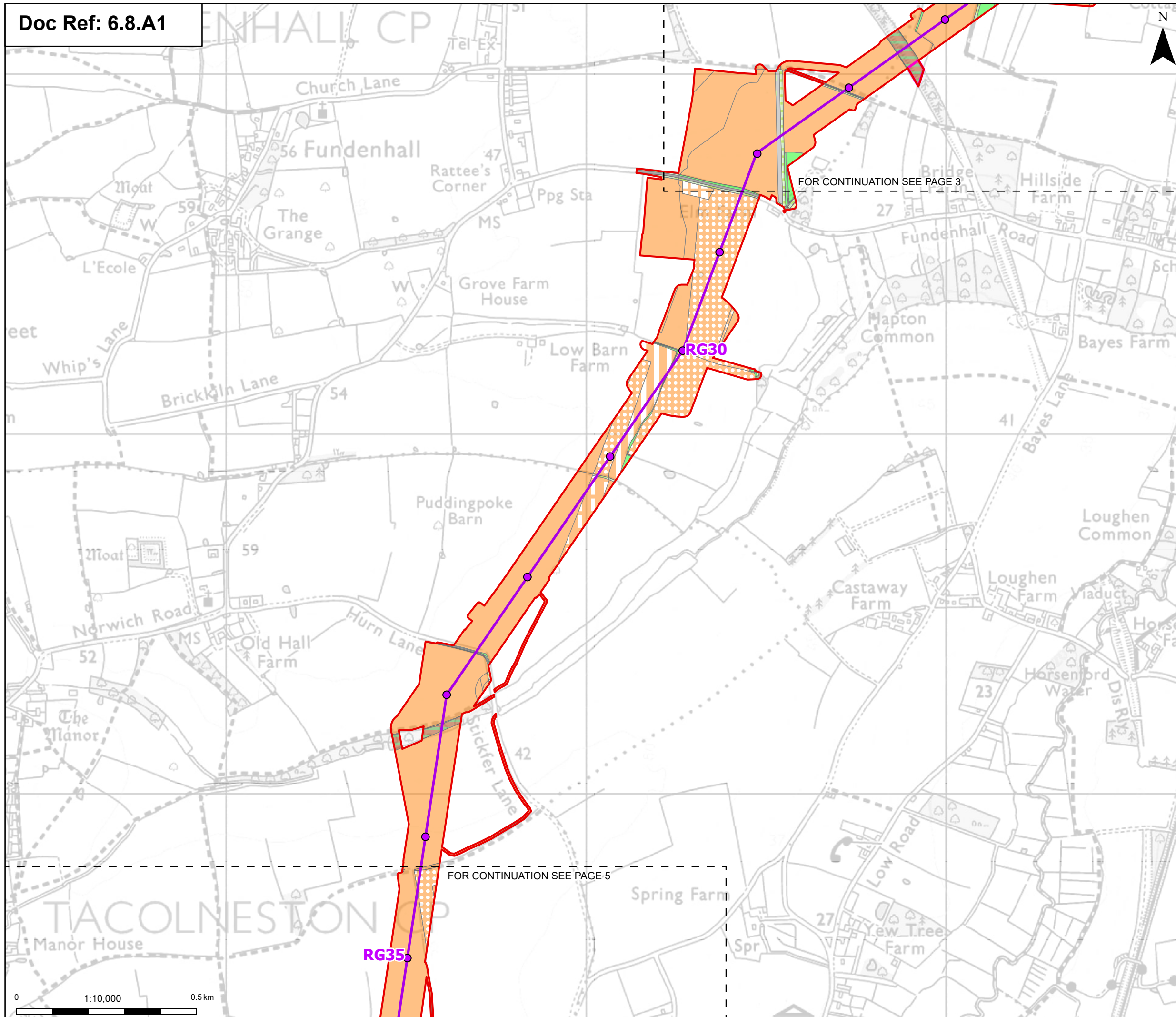
Title:
 Figure A8.1.1 - Ecology and Biodiversity - UK Habitat Survey Results Section A
 Page 3 of 63

Designed	A. Pinkney	Date	May 26
Drawn	N. Banu	Date	May 26
Checked	A. Fell	Date	May 26
Approved	K. Burrows	Date	May 26
Scale:	1:10,000	Datum:	AOD
Original Size:	A3	Grid:	OS
Suitability Code:	A2	Project Number:	10059280

Suitability Description:
 Accepted as Concept Stage

Drawing Number:
 10059280-ARC-EBD-ZZ-DR-ZZ-00334

Revision:
 C



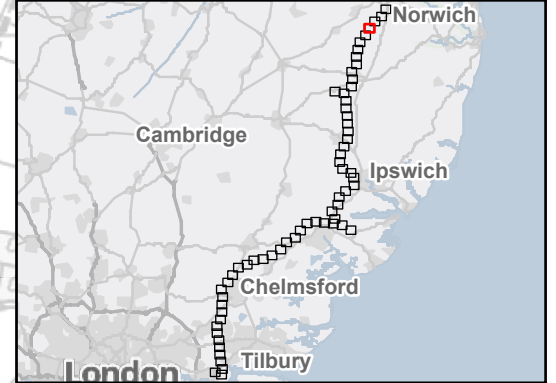
Order limits
 Sheet index outline
Proposed project design details
 Proposed standard lattice pylon location
 Proposed overhead line alignment
 Environmental mitigation
 Arable field margins game bird mix
 Cereal crops
 Non-cereal crops
 Temporary grass and clover leys
 Winter stubble
 Modified grassland
 Other neutral grassland
 Developed land; sealed surface
 Vegetated garden

Ruderal/Ephemeral
 Watercourse footprint
 Lowland mixed deciduous woodland

Note: Some habitats, such as vegetated gardens, under 900 m² are not shown due to map scale limitations. Due to the volume of this habitat, including them within an inset page would reduce overall figure clarity and readability. They are, however, fully included within BNG and UKHab calculations.

Note: The proposed overhead line alignment and proposed underground cable alignment together comprise the alignment. For further details regarding the design, please refer to Figures 4.1 (document reference 6.4.F1) and 4.2 (document reference 6.4.F2).

Notes: © Crown copyright and database rights 2025 Ordnance Survey AC000080122, Contains public sector information licensed under the Open Government Licence v3.0, © National Grid UK



Rev	Date	Description	Drawn	Check	Approv
C	May 2026	FOR DCO APPLICATION	NB	AF	KB
B	Oct 2025	FOR DCO APPLICATION	KF	AF	KB
A	Aug 2025	FOR DCO APPLICATION	SS	AF	KB

PROJECT:
nationalgrid Norwich to Tilbury

Planning Inspectorate App Number: EN020027
 Regulation 5(2)(a)&(I)(ii)

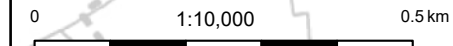
Title:
Figure A8.1.1 - Ecology and Biodiversity - UK Habitat Survey Results Section A
 Page 4 of 63

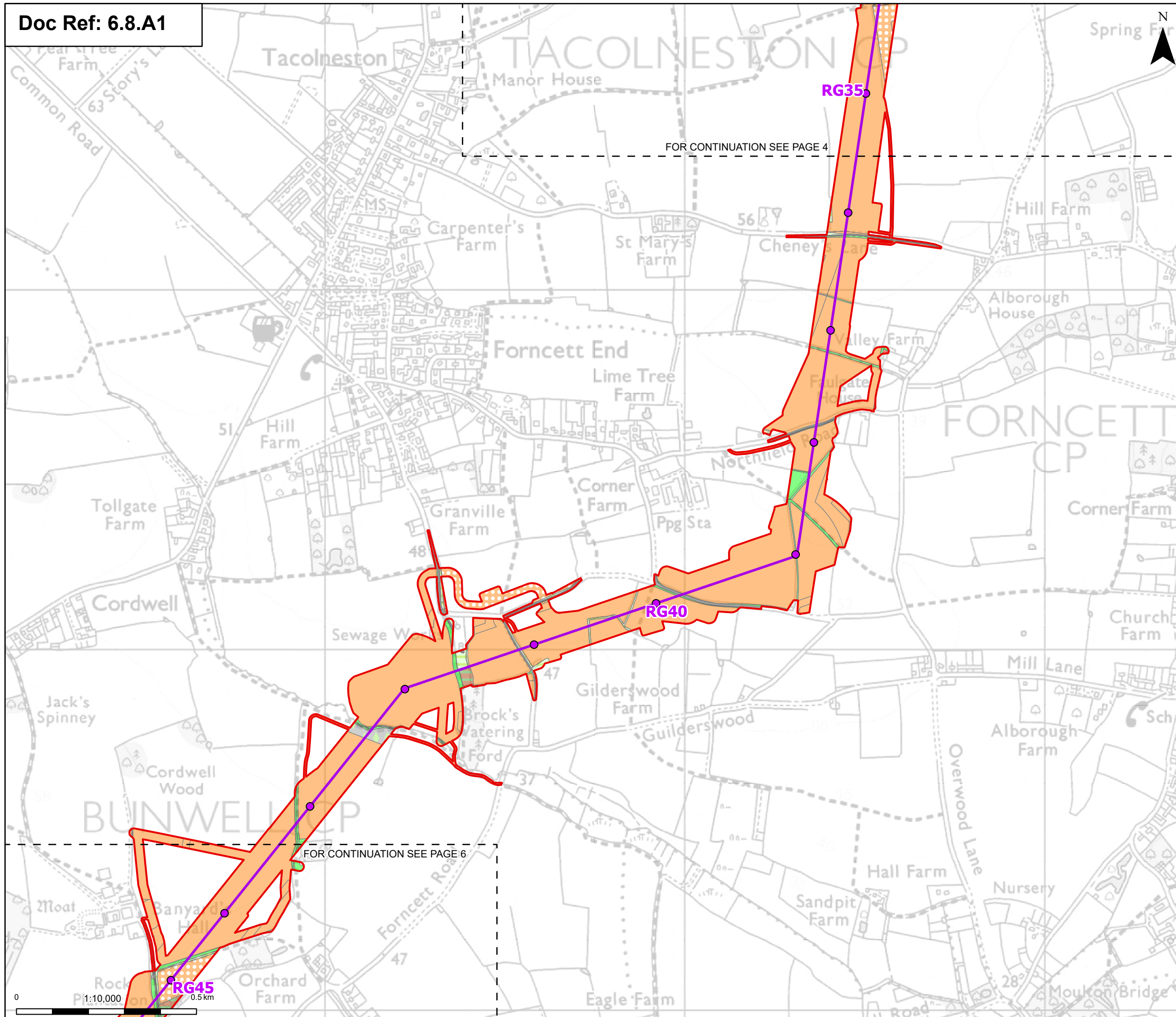
Designed	A. Pinkney	Date	May 26
Drawn	N. Banu	Date	May 26
Checked	A. Fell	Date	May 26
Approved	K. Burrows	Date	May 26
Scale:	1:10,000	Datum:	AOD
Original Size:	A3	Grid:	OS
Suitability Code:	A2	Project Number:	10059280

Suitability Description:
 Accepted as Concept Stage

Drawing Number:
 10059280-ARC-EBD-ZZ-DR-ZZ-00334

Revision:
C





FOR CONTINUATION SEE PAGE 4

FOR CONTINUATION SEE PAGE 6

Order limits
 Sheet index outline

Proposed project design details

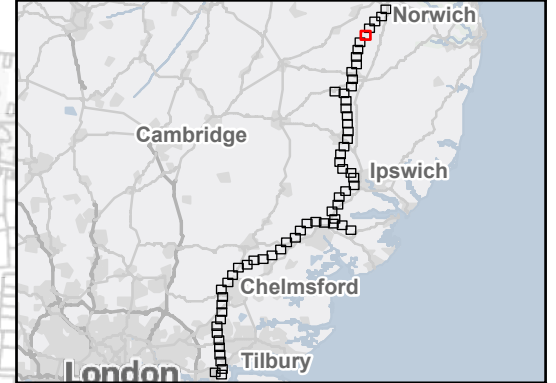
- Proposed standard lattice pylon location
- Proposed overhead line alignment
- Cereal crops
- Non-cereal crops
- Modified grassland
- Other neutral grassland
- Bare ground
- Built linear features
- Developed land; sealed surface
- Vegetated garden
- Ruderal/Ephemeral
- Ponds (priority habitat)

Watercourse footprint
 Lowland mixed deciduous woodland

Note: Some habitats, such as vegetated gardens, under 900 m² are not shown due to map scale limitations. Due to the volume of this habitat, including them within an inset page would reduce overall figure clarity and readability. They are, however, fully included within BNG and UKHab calculations.

Note: The proposed overhead line alignment and proposed underground cable alignment together comprise the alignment. For further details regarding the design, please refer to Figures 4.1 (document reference 6.4.F1) and 4.2 (document reference 6.4.F2).

Notes: © Crown copyright and database rights 2025 Ordnance Survey AC000080122, Contains public sector information licensed under the Open Government Licence v3.0, © National Grid UK



Rev	Date	Description	Drawn	Check	Approv
C	May 2026	FOR DCO APPLICATION	NB	AF	KB
B	Oct 2025	FOR DCO APPLICATION	KF	AF	KB
A	Aug 2025	FOR DCO APPLICATION	SS	AF	KB

PROJECT:
nationalgrid Norwich to Tilbury

Planning Inspectorate App Number: EN020027
 Regulation 5(2)(a)&(I)(ii)

Title:
 Figure A8.1.1 - Ecology and Biodiversity - UK Habitat Survey Results
 Section A
 Page 5 of 63

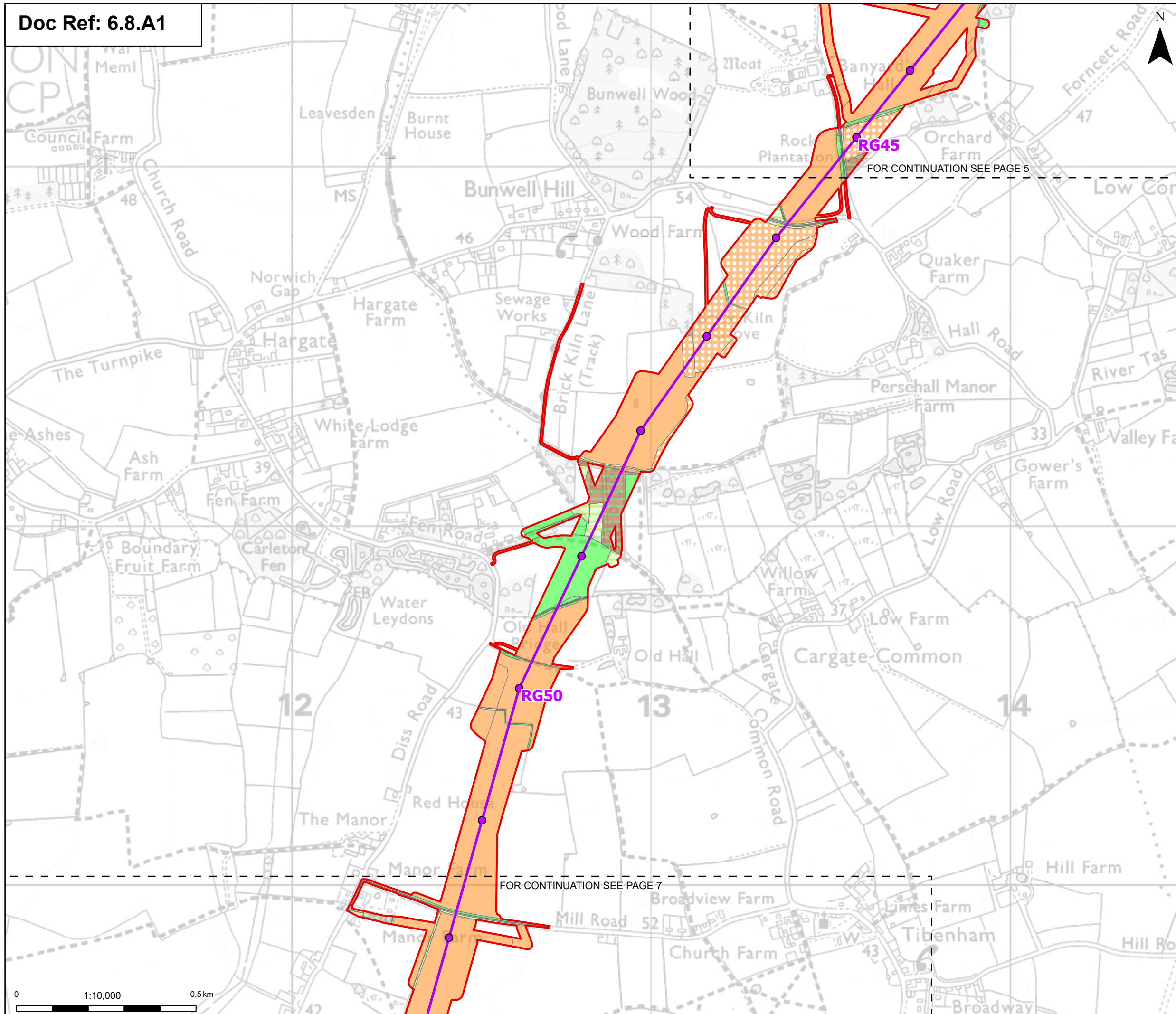
Designed	A. Pinkney	Date	May 26
Drawn	N. Banu	Date	May 26
Checked	A. Fell	Date	May 26
Approved	K. Burrows	Date	May 26
Scale:	1:10,000	Datum:	AOD
Original Size:	A3	Grid:	OS
Suitability Code:	A2	Project Number:	10059280

Suitability Description:
 Accepted as Concept Stage

Drawing Number:
 10059280-ARC-EBD-ZZ-DR-ZZ-00334

Revision:
 C





Order limits
 Order limits
 Sheet index outline

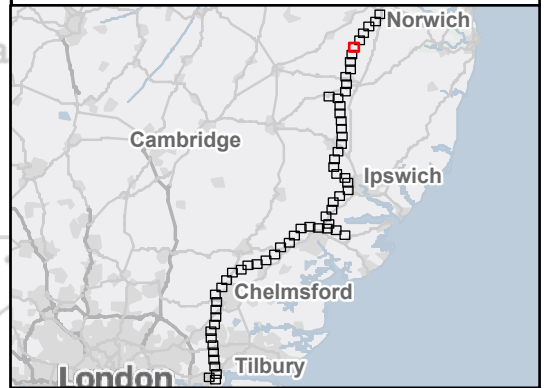
Proposed project design details
 Proposed standard lattice pylon location
 Proposed overhead line alignment
 Cereal crops
 Non-cereal crops
 Modified grassland
 Other neutral grassland
 Bare ground
 Built linear features
 Developed land; sealed surface
 Vegetated garden
 Ruderal/Ephemeral
 Ponds (priority habitat)

Watercourse footprint
 Watercourse footprint
 Lowland mixed deciduous woodland

Note: Some habitats, such as vegetated gardens, under 900 m² are not shown due to map scale limitations. Due to the volume of this habitat, including them within an inset page would reduce overall figure clarity and readability. They are, however, fully included within BNG and UKHab calculations.

Note: The proposed overhead line alignment and proposed underground cable alignment together comprise the alignment. For further details regarding the design, please refer to Figures 4.1 (document reference 6.4.F1) and 4.2 (document reference 6.4.F2).

Notes: © Crown copyright and database rights 2025 Ordnance Survey AC000080122, Contains public sector information licensed under the Open Government Licence v3.0, © National Grid UK



Rev	Date	Description	Drawn	Check	Approv
C	May 2026	FOR DCO APPLICATION	NB	AF	KB
B	Oct 2025	FOR DCO APPLICATION	KF	AF	KB
A	Aug 2025	FOR DCO APPLICATION	SS	AF	KB

PROJECT:
nationalgrid Norwich to Tilbury

Planning Inspectorate App Number: EN020027
 Regulation 5(2)(a)&(I)(ii)

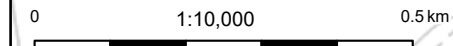
Title:
Figure A8.1.1 - Ecology and Biodiversity - UK Habitat Survey Results Section A
 Page 6 of 63

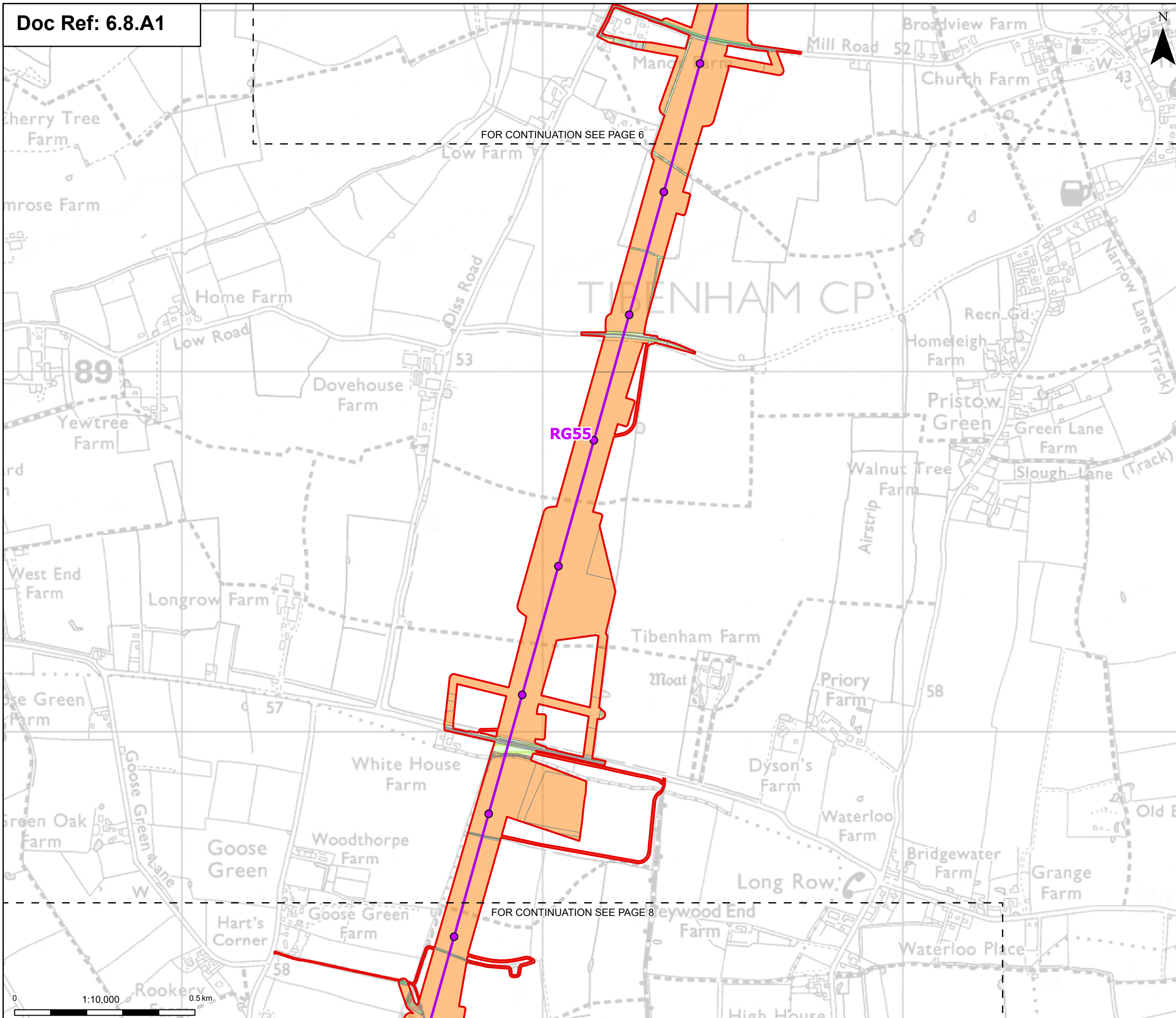
Designed	A. Pinkney	Date	May 26
Drawn	N. Banu	Date	May 26
Checked	A. Fell	Date	May 26
Approved	K. Burrows	Date	May 26
Scale:	1:10,000	Datum:	AOD
Original Size:	A3	Grid:	OS
Suitability Code:	A2	Project Number:	10059280

Suitability Description:
 Accepted as Concept Stage

Drawing Number:
 10059280-ARC-EBD-ZZ-DR-ZZ-00334

Revision:
C





Order limits
 Order limits
 Sheet index outline

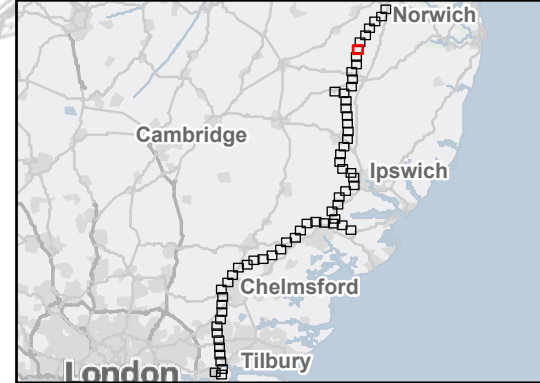
Proposed project design details

- Proposed standard lattice pylon location
- Proposed overhead line alignment
- Cereal crops
- Modified grassland
- Other neutral grassland
- Bramble scrub
- Bare ground
- Developed land; sealed surface
- Vegetated garden
- Ruderal/Ephemeral
- Ponds (priority habitat)
- Lowland mixed deciduous woodland

Note: Some habitats, such as vegetated gardens, under 900 m² are not shown due to map scale limitations. Due to the volume of this habitat, including them within an inset page would reduce overall figure clarity and readability. They are, however, fully included within BNG and UKHab calculations.

Note: The proposed overhead line alignment and proposed underground cable alignment together comprise the alignment. For further details regarding the design, please refer to Figures 4.1 (document reference 6.4.F1) and 4.2 (document reference 6.4.F2).

Notes: © Crown copyright and database rights 2025 Ordnance Survey AC0000808122, Contains public sector information licensed under the Open Government Licence v3.0, © National Grid UK



Rev	Date	Description	Drawn	Check	Approv
C	May 2026	FOR DCO APPLICATION	NB	AF	KB
B	Oct 2025	FOR DCO APPLICATION	KF	AF	KB
A	Aug 2025	FOR DCO APPLICATION	SS	AF	KB

PROJECT:
nationalgrid Norwich to Tilbury

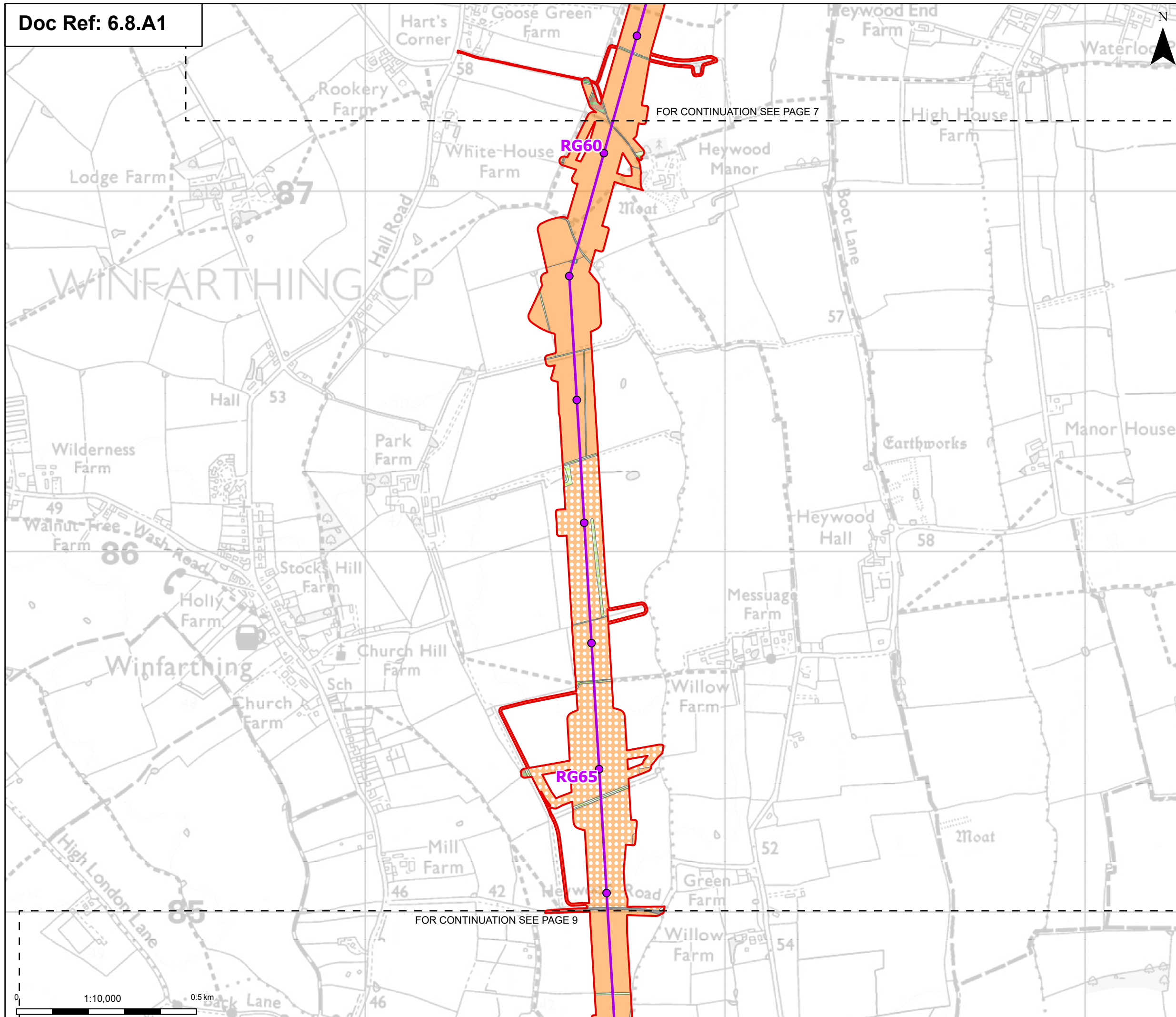
Planning Inspectorate App Number: EN020027
 Regulation 5(2)(a)&(I)(ii)

Title:
 Figure A8.1.1 - Ecology and Biodiversity - UK Habitat Survey Results
 Section A
 Page 7 of 63

Designed	A. Pinkney	Date	May 26
Drawn	N. Banu	Date	May 26
Checked	A. Fell	Date	May 26
Approved	K. Burrows	Date	May 26
Scale:	1:10,000	Datum:	AOD
Original Size:	A3	Grid:	OS
Suitability Code:	A2	Project Number:	10059280

Suitability Description:
 Accepted as Concept Stage

Drawing Number:	10059280-ARC-EBD-ZZ-DR-ZZ-00334	Revision:	C
-----------------	---------------------------------	-----------	---



Order limits
 Sheet index outline

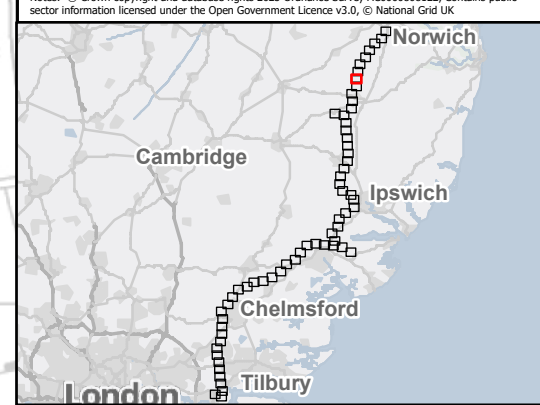
Proposed project design details

- Proposed standard lattice pylon location
- Proposed overhead line alignment
- Cereal crops
- Non-cereal crops
- Modified grassland
- Other neutral grassland
- Mixed scrub
- Developed land; sealed surface
- Vegetated garden
- Ponds (priority habitat)
- Reservoirs
- Lowland mixed deciduous woodland

Note: Some habitats, such as vegetated gardens, under 900 m² are not shown due to map scale limitations. Due to the volume of this habitat, including them within an inset page would reduce overall figure clarity and readability. They are, however, fully included within BNG and UKHab calculations.

Note: The proposed overhead line alignment and proposed underground cable alignment together comprise the alignment. For further details regarding the design, please refer to Figures 4.1 (document reference 6.4.F1) and 4.2 (document reference 6.4.F2).

Notes: © Crown copyright and database rights 2025 Ordnance Survey AC00008122, Contains public sector information licensed under the Open Government Licence v3.0, © National Grid UK



Rev	Date	Description	Drawn	Check	Approv
C	May 2026	FOR DCO APPLICATION	NB	AF	KB
B	Oct 2025	FOR DCO APPLICATION	KF	AF	KB
A	Aug 2025	FOR DCO APPLICATION	SS	AF	KB

PROJECT:
nationalgrid Norwich to Tilbury

Planning Inspectorate App Number: EN020027
 Regulation 5(2)(a)&(I)(ii)

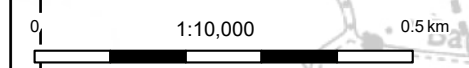
Title:
 Figure A8.1.1 - Ecology and Biodiversity - UK Habitat Survey Results Section A
 Page 8 of 63

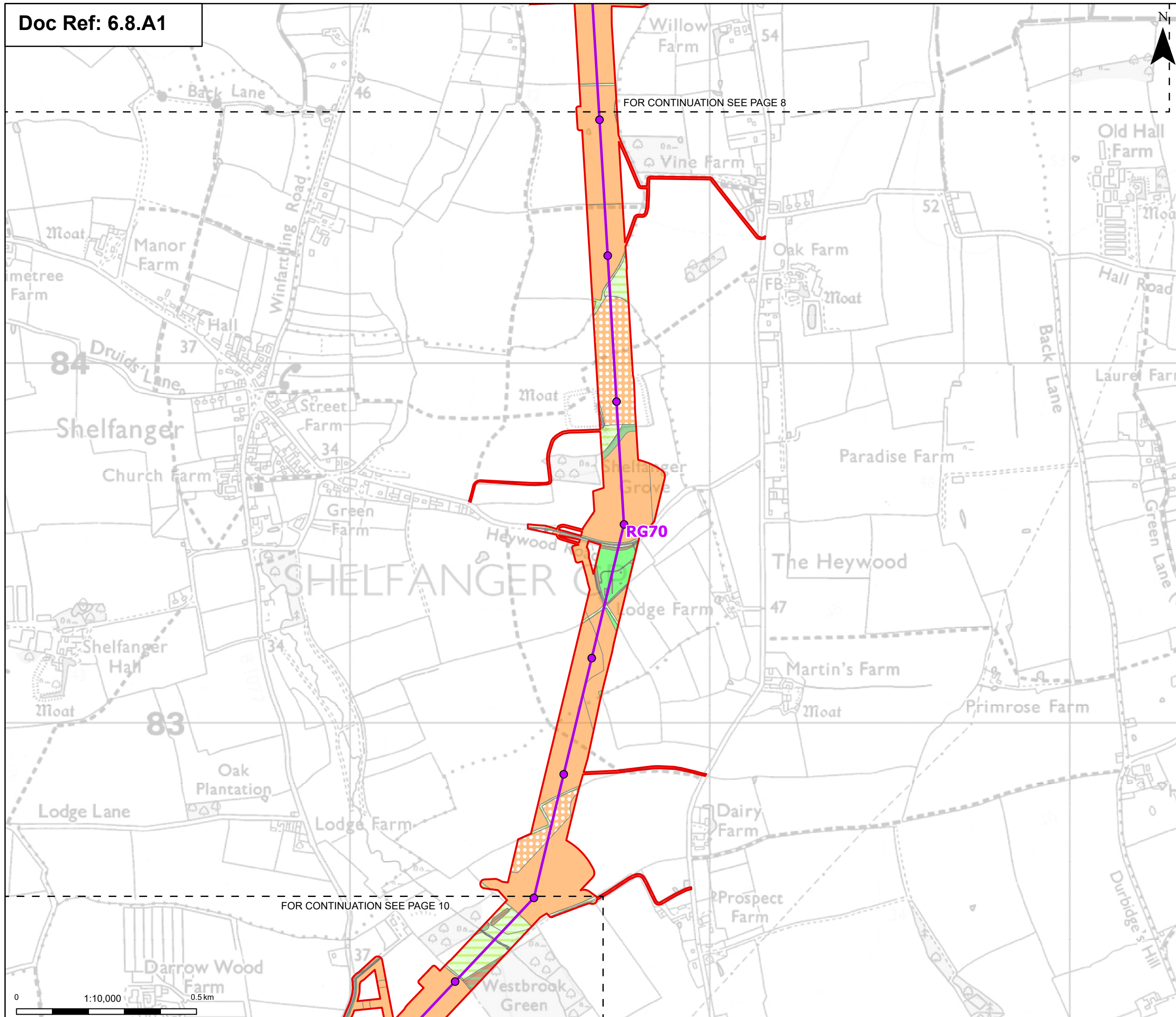
Designed	A. Pinkney	Date	May 26
Drawn	N. Banu	Date	May 26
Checked	A. Fell	Date	May 26
Approved	K. Burrows	Date	May 26
Scale:	1:10,000	Datum:	AOD
Original Size:	A3	Grid:	OS
Suitability Code:	A2	Project Number:	10059280

Suitability Description:
 Accepted as Concept Stage

Drawing Number:
 10059280-ARC-EBD-ZZ-DR-ZZ-00334

Revision:
 C





Order limits

- Sheet index cutline

Proposed project design details

- Proposed standard lattice pylon location
- Proposed overhead line alignment
- Cereal crops
- Non-cereal crops
- Modified grassland
- Other neutral grassland
- Mixed scrub
- Artificial unvegetated, unsealed surface
- Bare ground
- Developed land; sealed surface
- Ponds (priority habitat)
- Watercourse footprint

Habitat Legend:

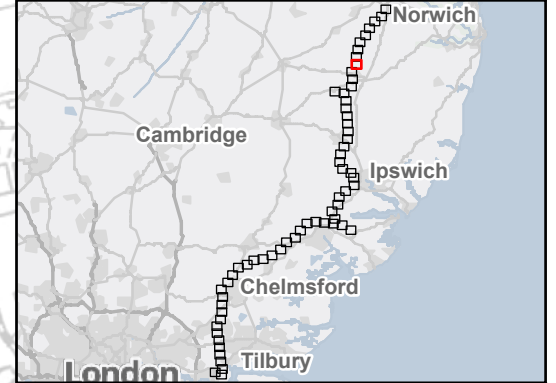
- Lowland mixed deciduous woodland
- Other woodland; broadleaved
- Wet woodland

Notes:

Note: Some habitats, such as vegetated gardens, under 900 m² are not shown due to map scale limitations. Due to the volume of this habitat, including them within an inset page would reduce overall figure clarity and readability. They are, however, fully included within BNG and UKHab calculations.

Note: The proposed overhead line alignment and proposed underground cable alignment together comprise the alignment. For further details regarding the design, please refer to Figures 4.1 (document reference 6.4.F1) and 4.2 (document reference 6.4.F2).

Notes: © Crown copyright and database rights 2025 Ordnance Survey AC000080122, Contains public sector information licensed under the Open Government Licence v3.0, © National Grid UK



Rev	Date	Description	Drawn	Check	Approv
C	May 2026	FOR DCO APPLICATION	NB	AF	KB
B	Oct 2025	FOR DCO APPLICATION	KF	AF	KB
A	Aug 2025	FOR DCO APPLICATION	SS	AF	KB

PROJECT:
nationalgrid Norwich to Tilbury

Planning Inspectorate App Number: EN020027
 Regulation 5(2)(a)&(1)(ii)

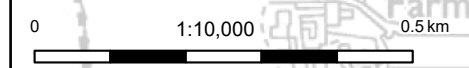
Title:
 Figure A8.1.1 - Ecology and Biodiversity - UK Habitat Survey Results
 Section A
 Page 9 of 63

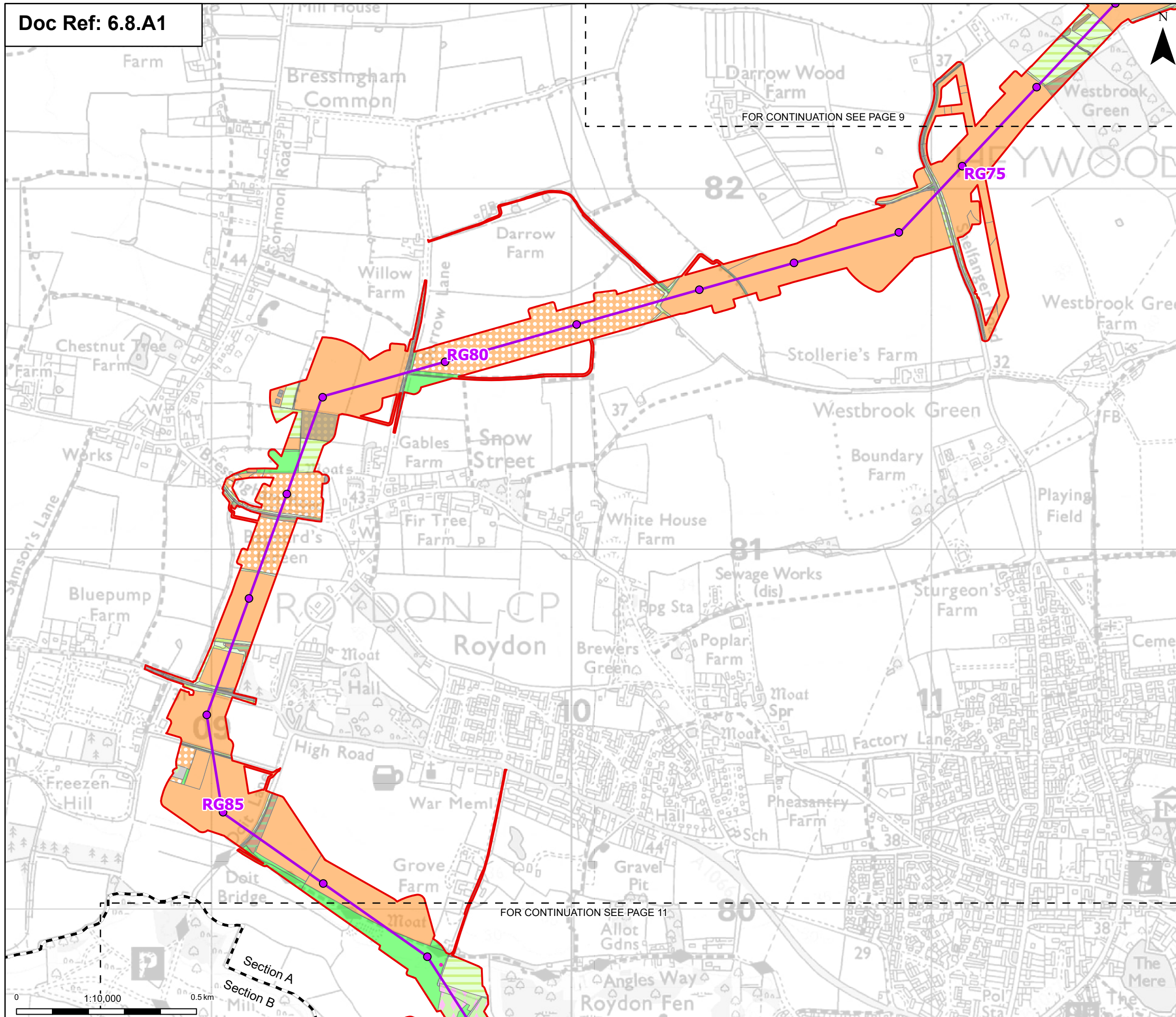
Designed	A. Pinkney	Date	May 26
Drawn	N. Banu	Date	May 26
Checked	A. Fell	Date	May 26
Approved	K. Burrows	Date	May 26
Scale:	1:10,000	Datum:	AOD
Original Size:	A3	Grid:	OS
Suitability Code:	A2	Project Number:	10059280

Suitability Description:
 Accepted as Concept Stage

Drawing Number:
 10059280-ARC-EBD-ZZ-DR-ZZ-00334

Revision:
 C





Order limits

- Sheet index outline
- Project section line

Proposed project design details

- Proposed standard lattice pylon location
- Proposed overhead line alignment
- Environmental mitigation
- Cereal crops
- Non-cereal crops
- Floodplain wetland mosaic and coastal floodplain grazing marsh
- Modified grassland
- Other neutral grassland
- Bramble scrub
- Mixed scrub
- Artificial unvegetated, unsealed surface
- Bare ground
- Built linear features

Developed land; sealed surface

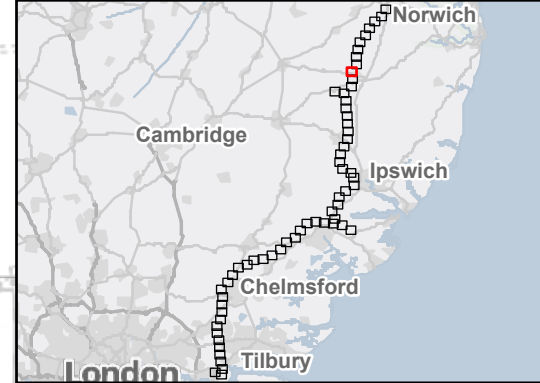
- Vegetated garden
- Ruderal/Ephemeral
- Watercourse footprint
- Lowland mixed deciduous woodland
- Wet woodland

Notes:

Some habitats, such as vegetated gardens, under 900 m² are not shown due to map scale limitations. Due to the volume of this habitat, including them within an inset page would reduce overall figure clarity and readability. They are, however, fully included within BNG and UKHab calculations.

The proposed overhead line alignment and proposed underground cable alignment together comprise the alignment. For further details regarding the design, please refer to Figures 4.1 (document reference 6.4.F1) and 4.2 (document reference 6.4.F2).

Notes: © Crown copyright and database rights 2025 Ordnance Survey AC000080122, Contains public sector information licensed under the Open Government Licence v3.0, © National Grid UK



Rev	Date	Description	Drawn	Check	Approv
C	May 2026	FOR DCO APPLICATION	NB	AF	KB
B	Oct 2025	FOR DCO APPLICATION	KF	AF	KB
A	Aug 2025	FOR DCO APPLICATION	SS	AF	KB

PROJECT:
nationalgrid Norwich to Tilbury

Planning Inspectorate App Number: EN020027
Regulation 5(2)(a)&(I)(ii)

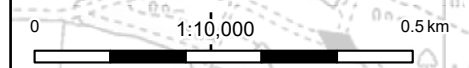
Title:
Figure A8.1.1 - Ecology and Biodiversity - UK Habitat Survey Results Sections A and B
Page 10 of 63

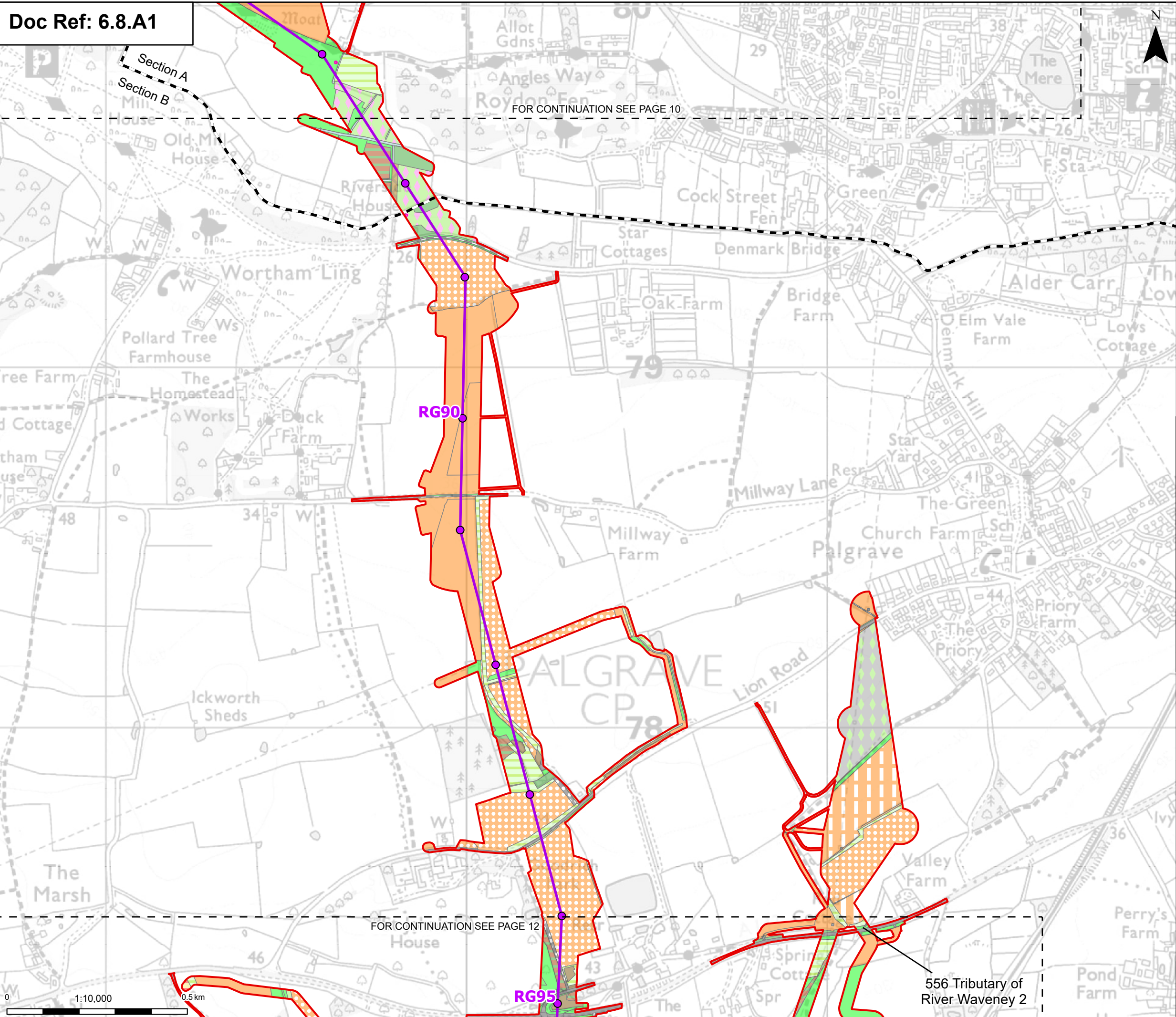
Designed	A. Pinkney	Date	May 26
Drawn	N. Banu	Date	May 26
Checked	A. Fell	Date	May 26
Approved	K. Burrows	Date	May 26
Scale:	1:10,000	Datum:	AOD
Original Size:	A3	Grid:	OS
Suitability Code:	A2	Project Number:	10059280

Suitability Description:
Accepted as Concept Stage

Drawing Number:
10059280-ARC-EBD-ZZ-DR-ZZ-00334

Revision:
C





FOR CONTINUATION SEE PAGE 10

FOR CONTINUATION SEE PAGE 12

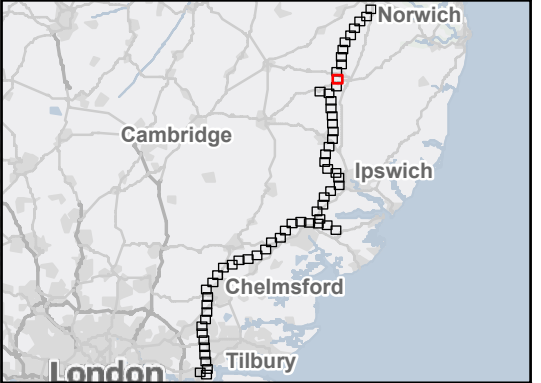
556 Tributary of River Waveney 2

- Order limits
- Sheet index outline
- Project section line
- Proposed standard lattice pylon location
- Proposed overhead line alignment
- Environmental mitigation
- Cereal crops
- Non-cereal crops
- Temporary grass and clover leys
- Winter stubble
- Floodplain wetland mosaic and coastal floodplain grazing marsh
- Modified grassland
- Other neutral grassland
- Blackthorn scrub
- Bramble scrub
- Mixed scrub
- Willow scrub
- Artificial unvegetated, unsealed surface
- Bare ground
- Built linear features
- Developed land; sealed surface
- Vegetated garden
- Ruderal/Ephemeral
- Ponds (priority habitat)
- Watercourse footprint
- Lowland mixed deciduous woodland
- Other coniferous woodland
- Other woodland; broadleaved

Note: Some habitats, such as vegetated gardens, under 900 m² are not shown due to map scale limitations. Due to the volume of this habitat, including them within an inset page would reduce overall figure clarity and readability. They are, however, fully included within BNG and UKHab calculations.

Note: The proposed overhead line alignment and proposed underground cable alignment together comprise the alignment. For further details regarding the design, please refer to Figures 4.1 (document reference 6.4.F1) and 4.2 (document reference 6.4.F2).

Notes: © Crown copyright and database rights 2025 Ordnance Survey AC000080122, Contains public sector information licensed under the Open Government Licence v3.0, © National Grid UK



Rev	Date	Description	Drawn	Check	Approv
C	May 2026	FOR DCO APPLICATION	NB	AF	KB
B	Oct 2025	FOR DCO APPLICATION	KF	AF	KB
A	Aug 2025	FOR DCO APPLICATION	SS	AF	KB

PROJECT:
nationalgrid Norwich to Tilbury

Planning Inspectorate App Number: EN020027
 Regulation 5(2)(a)&(I)(ii)

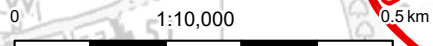
Title:
Figure A8.1.1 - Ecology and Biodiversity - UK Habitat Survey Results Sections A and B
 Page 11 of 63

Designed	A. Pinkney	Date	May 26
Drawn	N. Banu	Date	May 26
Checked	A. Fell	Date	May 26
Approved	K. Burrows	Date	May 26
Scale:	1:10,000	Datum:	AOD
Original Size:	A3	Grid:	OS
Suitability Code:	A2	Project Number:	10059280

Suitability Description:
 Accepted as Concept Stage

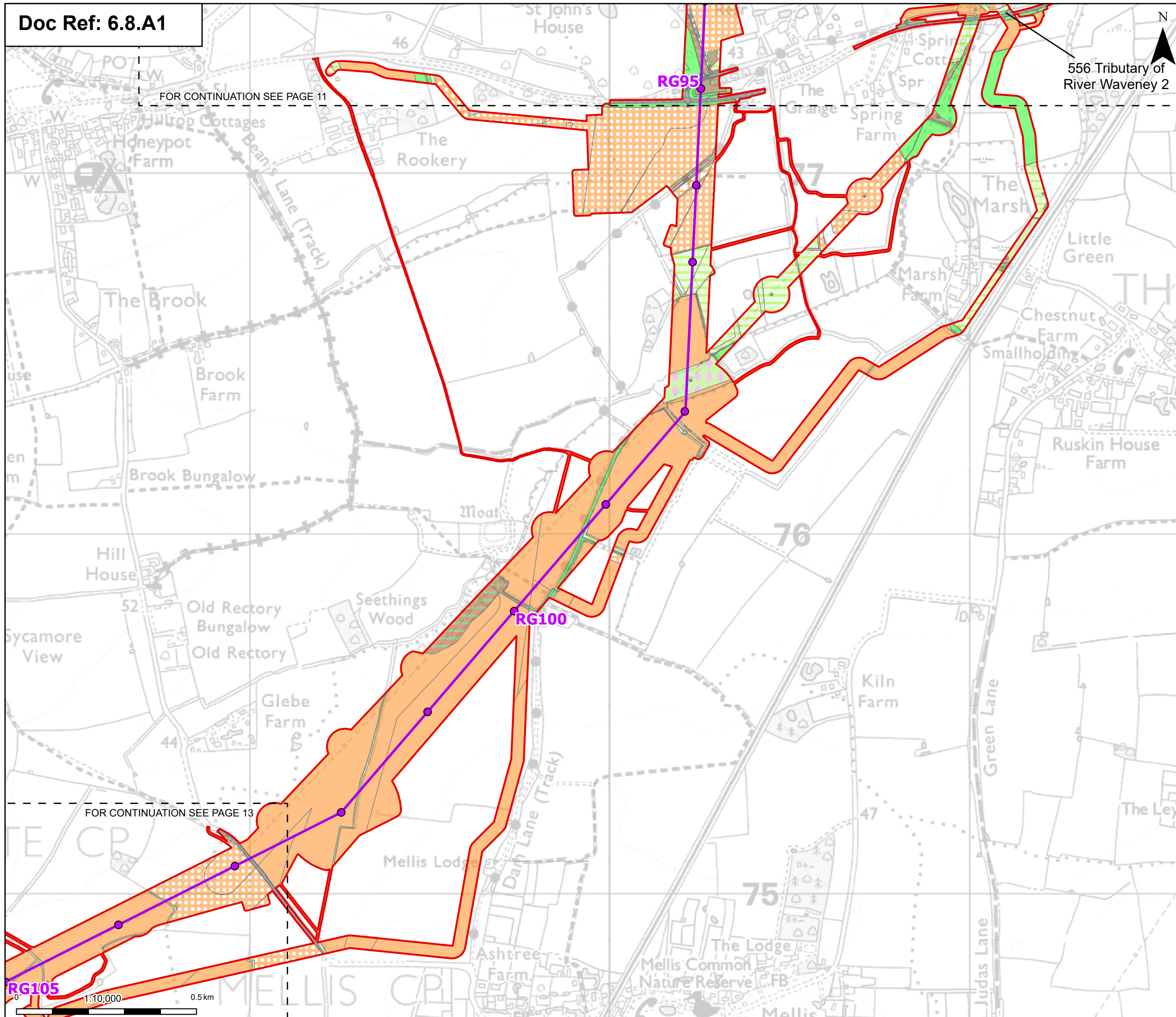
Drawing Number:
 10059280-ARC-EBD-ZZ-DR-ZZ-00334

Revision:
C



FOR CONTINUATION SEE PAGE 11

556 Tributary of River Waveney 2



Order limits

- Sheet index outline
- Proposed project design details
- Proposed standard lattice pylon location
- Proposed overhead line alignment
- Arable field margins game bird mix
- Cereal crops
- Non-cereal crops
- Temporary grass and clover leys
- Floodplain wetland mosaic and coastal floodplain grazing marsh
- Modified grassland
- Other neutral grassland
- Bramble scrub
- Mixed scrub
- Artificial unvegetated, unsealed surface
- Bare ground
- Built linear features

Developed land; sealed surface

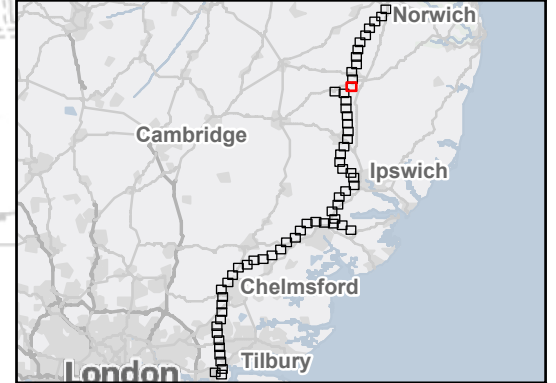
- Vegetated garden
- Ruderal/Ephemeral
- Ponds (priority habitat)
- Watercourse footprint
- Lowland mixed deciduous woodland
- Other woodland; broadleaved

Notes:

Note: Some habitats, such as vegetated gardens, under 900 m² are not shown due to map scale limitations. Due to the volume of this habitat, including them within an inset page would reduce overall figure clarity and readability. They are, however, fully included within BNG and UKHab calculations.

Note: The proposed overhead line alignment and proposed underground cable alignment together comprise the alignment. For further details regarding the design, please refer to Figures 4.1 (document reference 6.4.F1) and 4.2 (document reference 6.4.F2).

Notes: © Crown copyright and database rights 2025 Ordnance Survey AC000080122, Contains public sector information licensed under the Open Government Licence v3.0, © National Grid UK



Rev	Date	Description	Drawn	Check	Approv
C	May 2026	FOR DCO APPLICATION	NB	AF	KB
B	Oct 2025	FOR DCO APPLICATION	KF	AF	KB
A	Aug 2025	FOR DCO APPLICATION	SS	AF	KB

PROJECT:
nationalgrid Norwich to Tilbury

Planning Inspectorate App Number: EN020027
Regulation 5(2)(a)&(I)(ii)

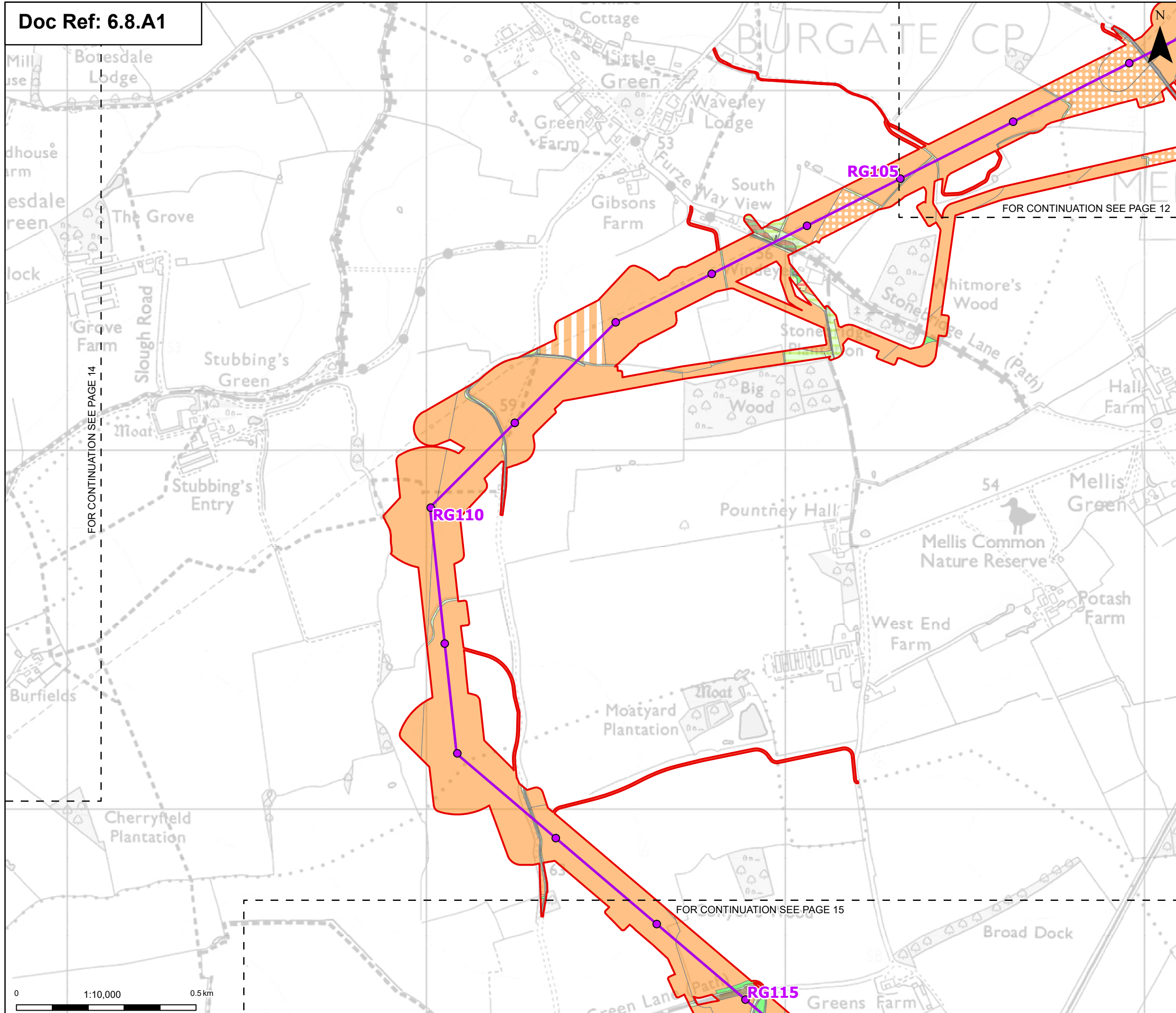
Title:
Figure A8.1.1 - Ecology and Biodiversity - UK Habitat Survey Results
Section B
Page 12 of 63

Designed	A. Pinkney	Date	May 26
Drawn	N. Banu	Date	May 26
Checked	A. Fell	Date	May 26
Approved	K. Burrows	Date	May 26
Scale:	1:10,000	Datum:	AOD
Original Size:	A3	Grid:	OS
Suitability Code:	A2	Project Number:	10059280

Suitability Description:
Accepted as Concept Stage

Drawing Number:
10059280-ARC-EBD-ZZ-DR-ZZ-00334

Revision:
C



Order limits
 Sheet index outline

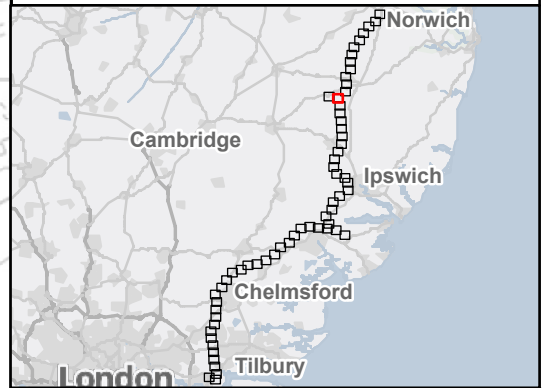
Proposed project design details

- Proposed standard lattice pylon location
- Proposed overhead line alignment
- Cereal crops
- Non-cereal crops
- Temporary grass and clover leys
- Modified grassland
- Other neutral grassland
- Mixed scrub
- Artificial unvegetated, unsealed surface
- Developed land; sealed surface
- Vegetated garden
- Lowland mixed deciduous woodland

Note: Some habitats, such as vegetated gardens, under 900 m² are not shown due to map scale limitations. Due to the volume of this habitat, including them within an inset page would reduce overall figure clarity and readability. They are, however, fully included within BNG and UKHab calculations.

Note: The proposed overhead line alignment and proposed underground cable alignment together comprise the alignment. For further details regarding the design, please refer to Figures 4.1 (document reference 6.4.F1) and 4.2 (document reference 6.4.F2).

Notes: © Crown copyright and database rights 2025 Ordnance Survey AC000080122, Contains public sector information licensed under the Open Government Licence v3.0, © National Grid UK



Rev	Date	Description	Drawn	Check	Approv
C	May 2026	FOR DCO APPLICATION	NB	AF	KB
B	Oct 2025	FOR DCO APPLICATION	KF	AF	KB
A	Aug 2025	FOR DCO APPLICATION	SS	AF	KB

PROJECT:
nationalgrid Norwich to Tilbury

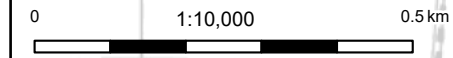
Planning Inspectorate App Number: EN020027
 Regulation 5(2)(a)&(1)(ii)

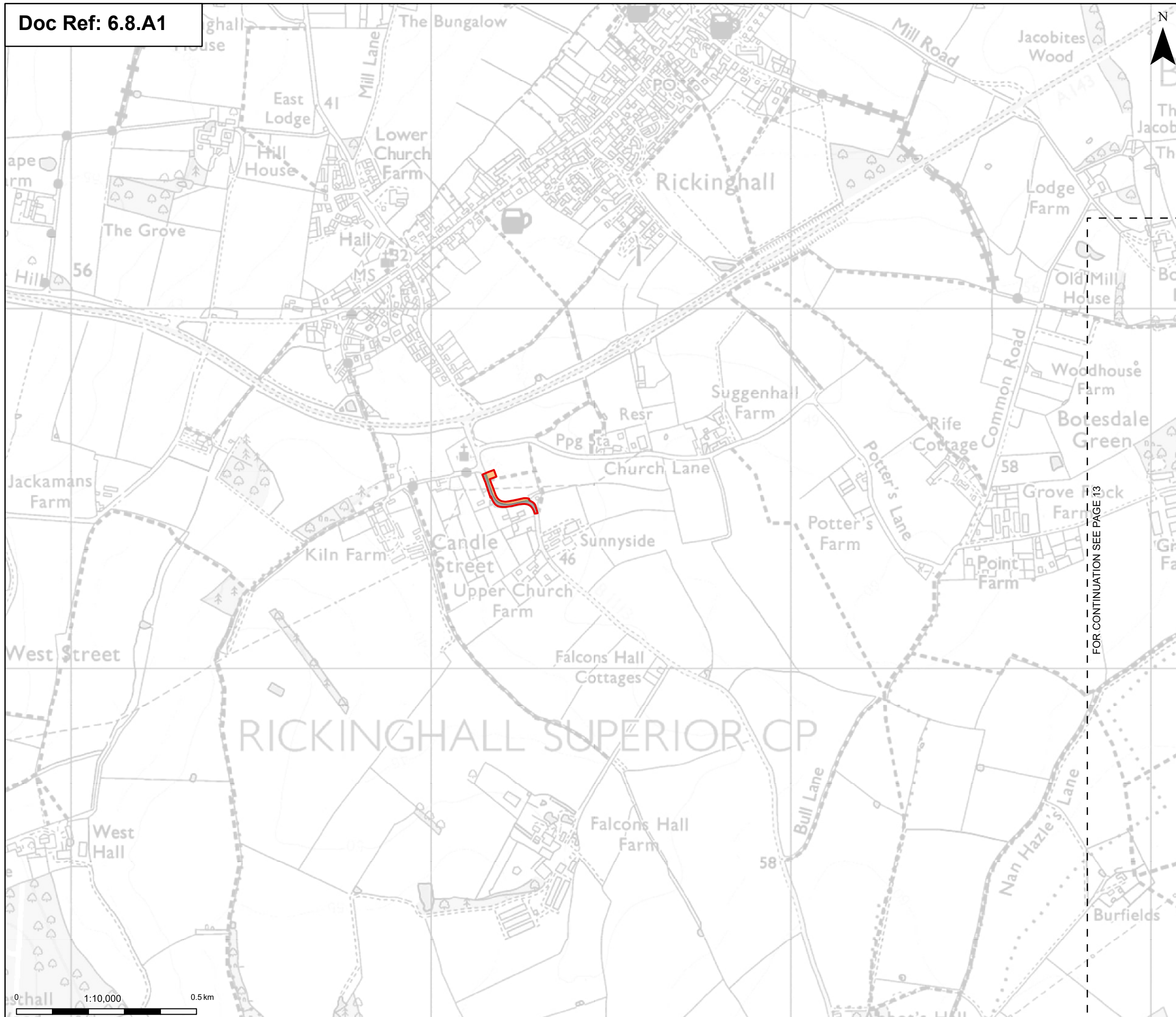
Title:
Figure A8.1.1 - Ecology and Biodiversity - UK Habitat Survey Results Section B
 Page 13 of 63

Designed	A. Pinkney	Date	May 26
Drawn	N. Banu	Date	May 26
Checked	A. Fell	Date	May 26
Approved	K. Burrows	Date	May 26
Scale:	1:10,000	Datum:	AOD
Original Size:	A3	Grid:	OS
Suitability Code:	A2	Project Number:	10059280

Suitability Description:
 Accepted as Concept Stage

Drawing Number: 10059280-ARC-EBD-ZZ-DR-ZZ-00334	Revision: C
--	----------------



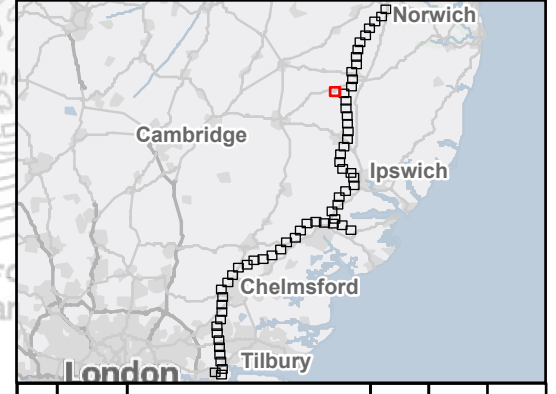


- Order limits
- Sheet index cutline
- Cereal crops
- Modified grassland
- Developed land; sealed surface
- Vegetated garden

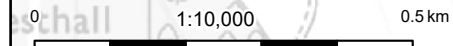
Note: Some habitats, such as vegetated gardens, under 900 m² are not shown due to map scale limitations. Due to the volume of this habitat, including them within an inset page would reduce overall figure clarity and readability. They are, however, fully included within BNG and UKHab calculations.

Note: The proposed overhead line alignment and proposed underground cable alignment together comprise the alignment. For further details regarding the design, please refer to Figures 4.1 (document reference 6.4.F1) and 4.2 (document reference 6.4.F2).

Notes: © Crown copyright and database rights 2025 Ordnance Survey AC000080122, Contains public sector information licensed under the Open Government Licence v3.0, © National Grid UK



FOR CONTINUATION SEE PAGE 13



Rev	Date	Description	Drawn	Check	Approv
C	May 2026	FOR DCO APPLICATION	NB	AF	KB
B	Oct 2025	FOR DCO APPLICATION	KF	AF	KB
A	Aug 2025	FOR DCO APPLICATION	SS	AF	KB

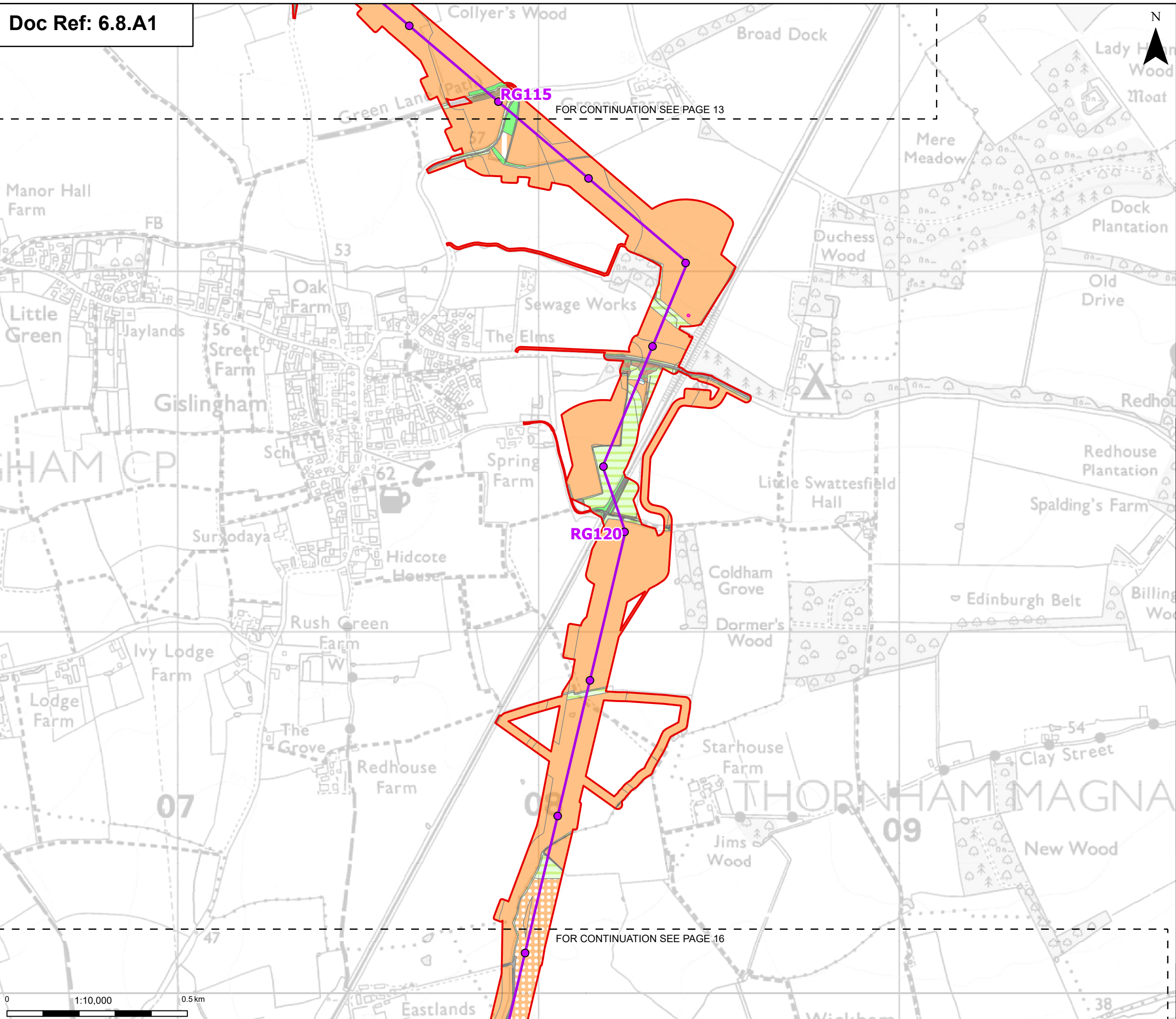
PROJECT:
nationalgrid Norwich to Tilbury
 Planning Inspectorate App Number: EN020027
 Regulation 5(2)(a)&(I)(ii)

Title:
 Figure A8.1.1 - Ecology and Biodiversity - UK Habitat Survey Results
 Section B
 Page 14 of 63

Designed	A. Pinkney	Date	May 26
Drawn	N. Banu	Date	May 26
Checked	A. Fell	Date	May 26
Approved	K. Burrows	Date	May 26
Scale:	1:10,000	Datum:	AOD
Original Size:	A3	Grid:	OS
Suitability Code:	A2	Project Number:	10059280

Suitability Description:
 Accepted as Concept Stage

Drawing Number:	10059280-ARC-EBD-ZZ-DR-ZZ-00334	Revision:	C
-----------------	---------------------------------	-----------	---



FOR CONTINUATION SEE PAGE 13

FOR CONTINUATION SEE PAGE 16

Order limits
 Sheet index outline

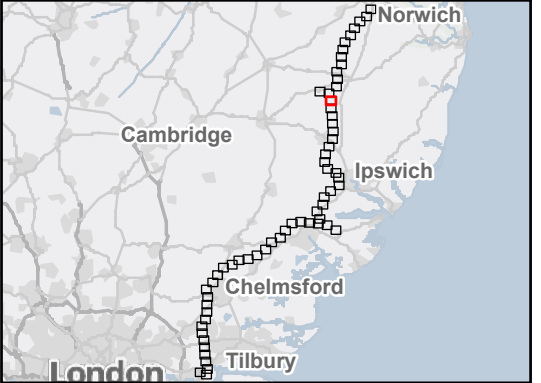
Proposed project design details
 Proposed standard lattice pylon location
 Proposed overhead line alignment
 Environmental mitigation

Habitats
 Cereal crops
 Non-cereal crops
 Temporary grass and clover leys
 Modified grassland
 Other neutral grassland
 Bramble scrub
 Mixed scrub
 Artificial unvegetated, unsealed surface
 Built linear features
 Developed land; sealed surface
 Ruderal/Ephemeral

Other features
 Ponds (priority habitat)
 Watercourse footprint
 Lowland mixed deciduous woodland
 Other woodland; broadleaved
 Other woodland; mixed

Note: Some habitats, such as vegetated gardens, under 900 m² are not shown due to map scale limitations. Due to the volume of this habitat, including them within an inset page would reduce overall figure clarity and readability. They are, however, fully included within BNG and UKHab calculations.
 Note: The proposed overhead line alignment and proposed underground cable alignment together comprise the alignment. For further details regarding the design, please refer to Figures 4.1 (document reference 6.4.F.1) and 4.2 (document reference 6.4.F.2).

Notes: © Crown copyright and database rights 2025 Ordnance Survey AC000080122, Contains public sector information licensed under the Open Government Licence v3.0, © National Grid UK



Rev	Date	Description	Drawn	Check	Approv
C	May 2026	FOR DCO APPLICATION	NB	AF	KB
B	Oct 2025	FOR DCO APPLICATION	KF	AF	KB
A	Aug 2025	FOR DCO APPLICATION	SS	AF	KB

PROJECT:
 nationalgrid Norwich to Tilbury

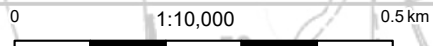
Planning Inspectorate App Number: EN020027
 Regulation 5(2)(a)&(I)(ii)

Title:
 Figure A8.1.1 - Ecology and Biodiversity - UK Habitat Survey Results
 Section B
 Page 15 of 63

Designed	A. Pinkney	Date	May 26
Drawn	N. Banu	Date	May 26
Checked	A. Fell	Date	May 26
Approved	K. Burrows	Date	May 26
Scale:	1:10,000	Datum:	AOD
Original Size:	A3	Grid:	OS
Suitability Code:	A2	Project Number:	10059280

Suitability Description:
 Accepted as Concept Stage

Drawing Number:
 10059280-ARC-EBD-ZZ-DR-ZZ-00334
 Revision:
 C



FOR CONTINUATION SEE PAGE 15

FOR CONTINUATION SEE PAGE 17

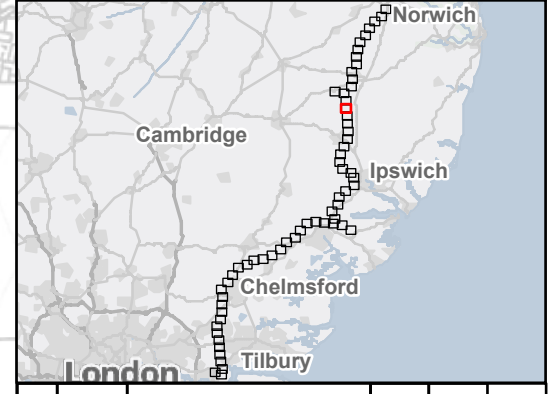


- ▬ Order limits
- Proposed standard lattice pylon location
- Proposed overhead line alignment
- Cereal crops
- Non-cereal crops
- Modified grassland
- Other neutral grassland
- Bare ground
- Built linear features
- Developed land; sealed surface
- Ponds (priority habitat)
- Watercourse footprint
- Lowland mixed deciduous woodland
- Other woodland; broadleaved

Note: Some habitats, such as vegetated gardens, under 900 m² are not shown due to map scale limitations. Due to the volume of this habitat, including them within an inset page would reduce overall figure clarity and readability. They are, however, fully included within BNG and UKHab calculations.

Note: The proposed overhead line alignment and proposed underground cable alignment together comprise the alignment. For further details regarding the design, please refer to Figures 4.1 (document reference 6.4.F1) and 4.2 (document reference 6.4.F2).

Notes: © Crown copyright and database rights 2025 Ordnance Survey AC0000808122, Contains public sector information licensed under the Open Government Licence v3.0, © National Grid UK



Rev	Date	Description	Drawn	Check	Approv
C	May 2026	FOR DCO APPLICATION	NB	AF	KB
B	Oct 2025	FOR DCO APPLICATION	KF	AF	KB
A	Aug 2025	FOR DCO APPLICATION	SS	AF	KB

PROJECT:
nationalgrid Norwich to Tilbury

Planning Inspectorate App Number: EN020027
 Regulation 5(2)(a)&(I)(ii)

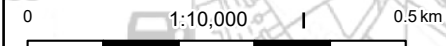
Title:
 Figure A8.1.1 - Ecology and Biodiversity - UK Habitat Survey Results
 Section B
 Page 16 of 63

Designed	A. Pinkney	Date	May 26
Drawn	N. Banu	Date	May 26
Checked	A. Fell	Date	May 26
Approved	K. Burrows	Date	May 26
Scale:	1:10,000	Datum:	AOD
Original Size:	A3	Grid:	OS
Suitability Code:	A2	Project Number:	10059280

Suitability Description:
 Accepted as Concept Stage

Drawing Number:
 10059280-ARC-EBD-ZZ-DR-ZZ-00334

Revision:
 C



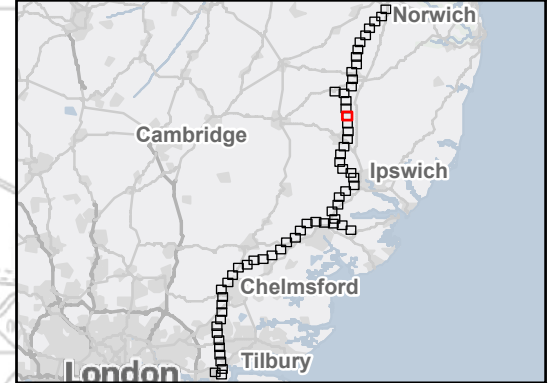
FOR CONTINUATION SEE PAGE 16

FOR CONTINUATION SEE PAGE 18



Order limits	Watercourse footprint
Sheet index cutline	Lowland mixed deciduous woodland
Proposed project design details	
Proposed standard lattice pylon location	<p>Note: Some habitats, such as vegetated gardens, under 900 m² are not shown due to map scale limitations. Due to the volume of this habitat, including them within an inset page would reduce overall figure clarity and readability. They are, however, fully included within BNG and UKHab calculations.</p> <p>Note: The proposed overhead line alignment and proposed underground cable alignment together comprise the alignment. For further details regarding the design, please refer to Figures 4.1 (document reference 6.4.F1) and 4.2 (document reference 6.4.F2).</p>
Proposed overhead line alignment	
Cereal crops	
Non-cereal crops	
Modified grassland	
Other neutral grassland	
Mixed scrub	
Artificial unvegetated, unsealed surface	
Built linear features	
Developed land; sealed surface	
Vegetated garden	
Ponds (priority habitat)	

Notes: © Crown copyright and database rights 2025 Ordnance Survey AC000080122, Contains public sector information licensed under the Open Government Licence v3.0, © National Grid UK



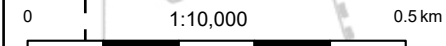
Rev	Date	Description	Drawn	Check	Approv
C	May 2026	FOR DCO APPLICATION	NB	AF	KB
B	Oct 2025	FOR DCO APPLICATION	KF	AF	KB
A	Aug 2025	FOR DCO APPLICATION	SS	AF	KB

PROJECT:
nationalgrid Norwich to Tilbury
 Planning Inspectorate App Number: EN020027
 Regulation 5(2)(a)&(I)(ii)

Title:
Figure A8.1.1 - Ecology and Biodiversity - UK Habitat Survey Results Section B
 Page 17 of 63

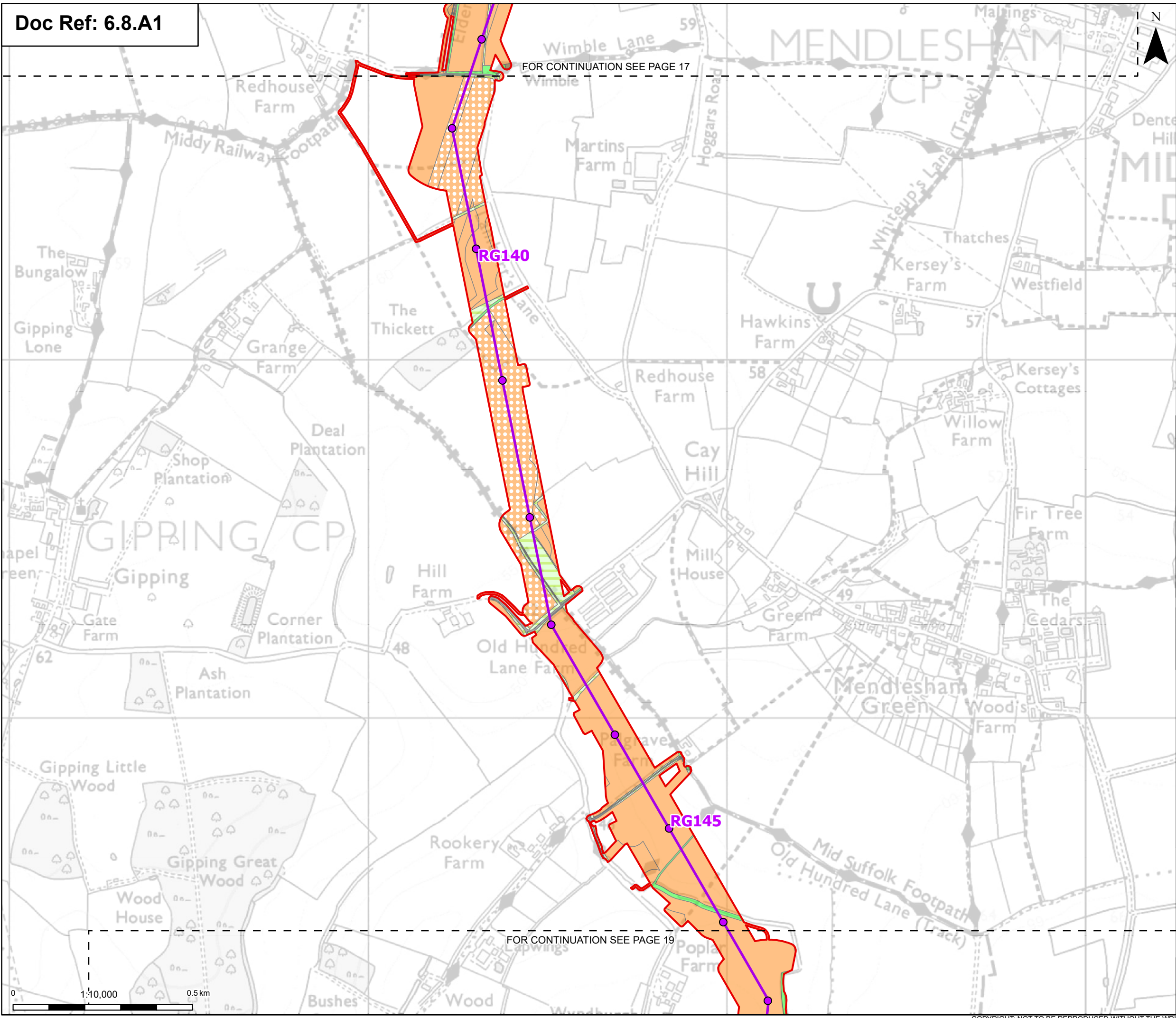
Designed	A. Pinkney	Date	May 26
Drawn	N. Banu	Date	May 26
Checked	A. Fell	Date	May 26
Approved	K. Burrows	Date	May 26
Scale:	1:10,000	Datum:	AOD
Original Size:	A3	Grid:	OS
Suitability Code:	A2	Project Number:	10059280

Suitability Description:
 Accepted as Concept Stage
 Drawing Number:
 10059280-ARC-EBD-ZZ-DR-ZZ-00334
 Revision:
C



FOR CONTINUATION SEE PAGE 17

FOR CONTINUATION SEE PAGE 19



Order limits

Sheet index outline

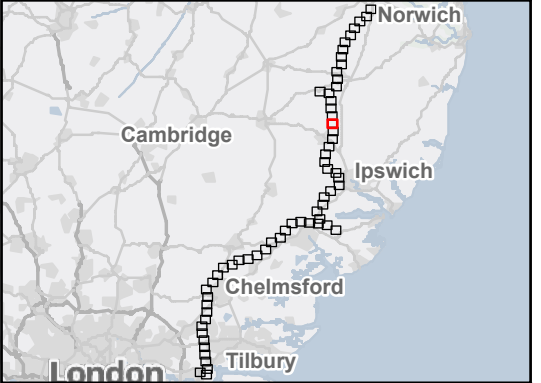
Proposed project design details

- Proposed standard lattice pylon location
- Proposed overhead line alignment
- Cereal crops
- Non-cereal crops
- Modified grassland
- Other neutral grassland
- Mixed scrub
- Built linear features
- Developed land; sealed surface
- Vegetated garden
- Ponds (priority habitat)
- Watercourse footprint
- Lowland mixed deciduous woodland

Note: Some habitats, such as vegetated gardens, under 900 m² are not shown due to map scale limitations. Due to the volume of this habitat, including them within an inset page would reduce overall figure clarity and readability. They are, however, fully included within BNG and UKHab calculations.

Note: The proposed overhead line alignment and proposed underground cable alignment together comprise the alignment. For further details regarding the design, please refer to Figures 4.1 (document reference 6.4.F1) and 4.2 (document reference 6.4.F2).

Notes: © Crown copyright and database rights 2025 Ordnance Survey AC000080122, Contains public sector information licensed under the Open Government Licence v3.0, © National Grid UK



Rev	Date	Description	Drawn	Check	Approv
C	May 2026	FOR DCO APPLICATION	NB	AF	KB
B	Oct 2025	FOR DCO APPLICATION	KF	AF	KB
A	Aug 2025	FOR DCO APPLICATION	SS	AF	KB

PROJECT: **nationalgrid** Norwich to Tilbury


Planning Inspectorate App Number: EN020027 Regulation 5(2)(a)&(I)(ii)

Title: **Figure A8.1.1 - Ecology and Biodiversity - UK Habitat Survey Results Section B Page 18 of 63**

Designed	A. Pinkney	Date	May 26
Drawn	N. Banu	Date	May 26
Checked	A. Fell	Date	May 26
Approved	K. Burrows	Date	May 26
Scale:	1:10,000	Datum:	AOD
Original Size:	A3	Grid:	OS
Suitability Code:	A2	Project Number:	10059280

Suitability Description: **Accepted as Concept Stage**

Drawing Number: **10059280-ARC-EBD-ZZ-DR-ZZ-00334** Revision: **C**



FOR CONTINUATION SEE PAGE 18

FOR CONTINUATION SEE PAGE 20

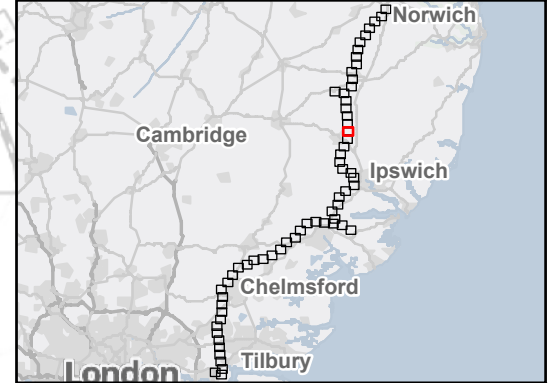


- Order limits
- Sheet index outline
- Proposed project design details**
- Proposed standard lattice pylon location
- Proposed overhead line alignment
- Cereal crops
- Non-cereal crops
- Temporary grass and clover leys
- Modified grassland
- Other neutral grassland
- Artificial unvegetated, unsealed surface
- Developed land; sealed surface
- Lowland mixed deciduous woodland

Note: Some habitats, such as vegetated gardens, under 900 m² are not shown due to map scale limitations. Due to the volume of this habitat, including them within an inset page would reduce overall figure clarity and readability. They are, however, fully included within BNG and UKHab calculations.

Note: The proposed overhead line alignment and proposed underground cable alignment together comprise the alignment. For further details regarding the design, please refer to Figures 4.1 (document reference 6.4.F1) and 4.2 (document reference 6.4.F2).

Notes: © Crown copyright and database rights 2025 Ordnance Survey AC0000808122, Contains public sector information licensed under the Open Government Licence v3.0, © National Grid UK



Rev	Date	Description	Drawn	Check	Approv
C	May 2026	FOR DCO APPLICATION	NB	AF	KB
B	Oct 2025	FOR DCO APPLICATION	KF	AF	KB
A	Aug 2025	FOR DCO APPLICATION	SS	AF	KB

PROJECT:
nationalgrid Norwich to Tilbury

Planning Inspectorate App Number: EN020027
 Regulation 5(2)(a)&(I)(ii)

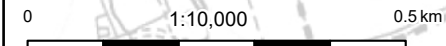
Title:
Figure A8.1.1 - Ecology and Biodiversity - UK Habitat Survey Results Section B
 Page 19 of 63

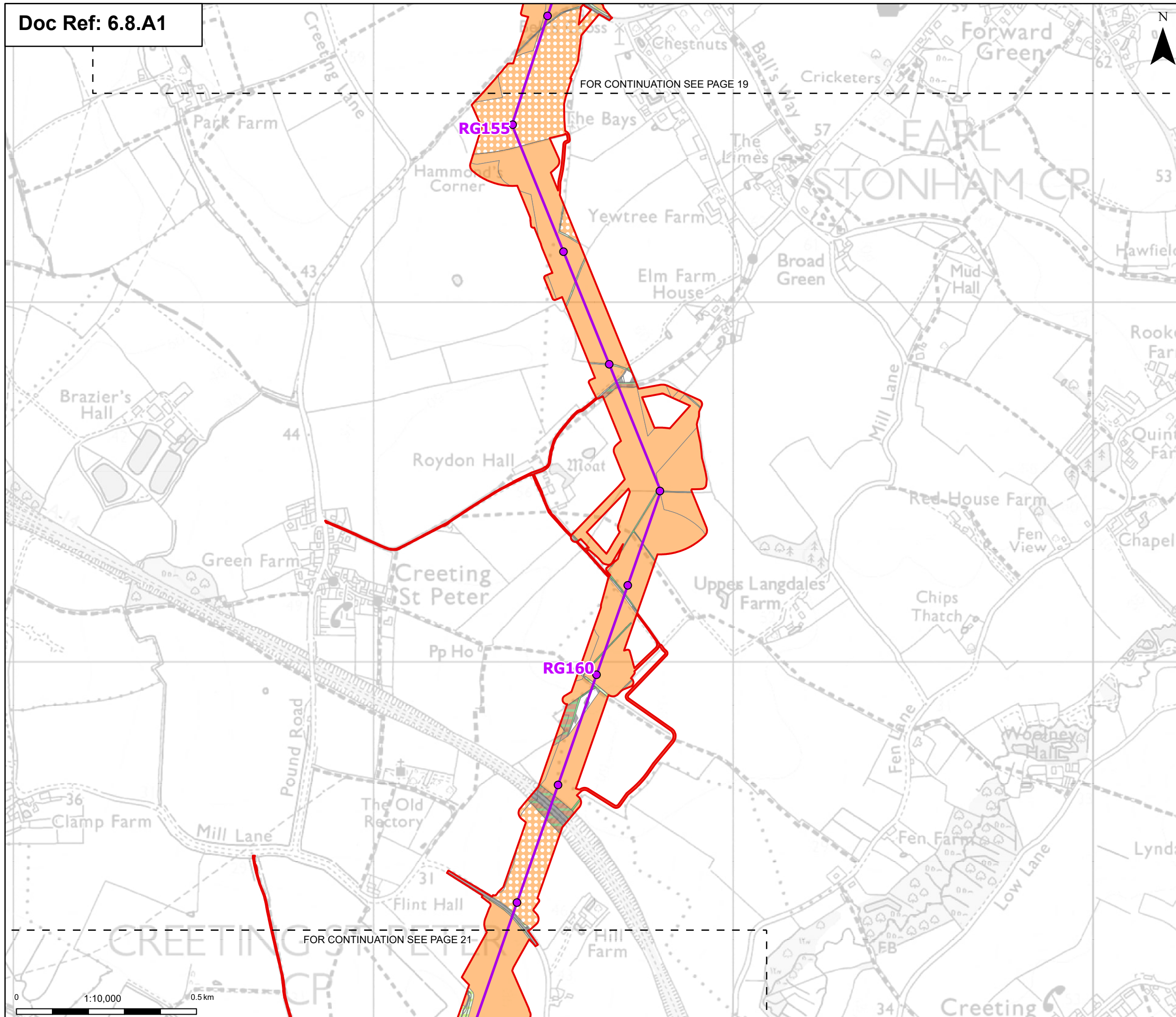
Designed	A. Pinkney	Date	May 26
Drawn	N. Banu	Date	May 26
Checked	A. Fell	Date	May 26
Approved	K. Burrows	Date	May 26
Scale:	1:10,000	Datum:	AOD
Original Size:	A3	Grid:	OS
Suitability Code:	A2	Project Number:	10059280

Suitability Description:
 Accepted as Concept Stage

Drawing Number:
 10059280-ARC-EBD-ZZ-DR-ZZ-00334

Revision:
C





FOR CONTINUATION SEE PAGE 19

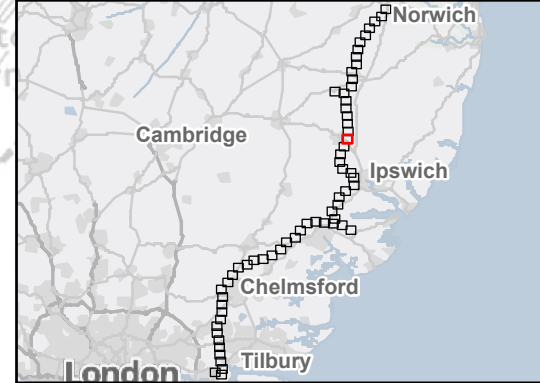
FOR CONTINUATION SEE PAGE 21

- Order limits
- Sheet index outline
- Proposed project design details**
- Proposed standard lattice pylon location
- Proposed overhead line alignment
- Cereal crops
- Non-cereal crops
- Modified grassland
- Other neutral grassland
- Bare ground
- Built linear features
- Developed land; sealed surface
- Watercourse footprint
- Lowland mixed deciduous woodland

Note: Some habitats, such as vegetated gardens, under 900 m² are not shown due to map scale limitations. Due to the volume of this habitat, including them within an inset page would reduce overall figure clarity and readability. They are, however, fully included within BNG and UKHab calculations.

Note: The proposed overhead line alignment and proposed underground cable alignment together comprise the alignment. For further details regarding the design, please refer to Figures 4.1 (document reference 6.4.F1) and 4.2 (document reference 6.4.F2).

Notes: © Crown copyright and database rights 2025 Ordnance Survey AC000080122, Contains public sector information licensed under the Open Government Licence v3.0, © National Grid UK



C	May 2026	FOR DCO APPLICATION	NB	AF	KB
B	Oct 2025	FOR DCO APPLICATION	KF	AF	KB
A	Aug 2025	FOR DCO APPLICATION	SS	AF	KB
Rev	Date	Description	Drawn	Check	Approv

PROJECT:
nationalgrid Norwich to Tilbury

Planning Inspectorate App Number: EN020027
 Regulation 5(2)(a)&(I)(ii)

Title:
Figure A8.1.1 - Ecology and Biodiversity - UK Habitat Survey Results Section B
 Page 20 of 63

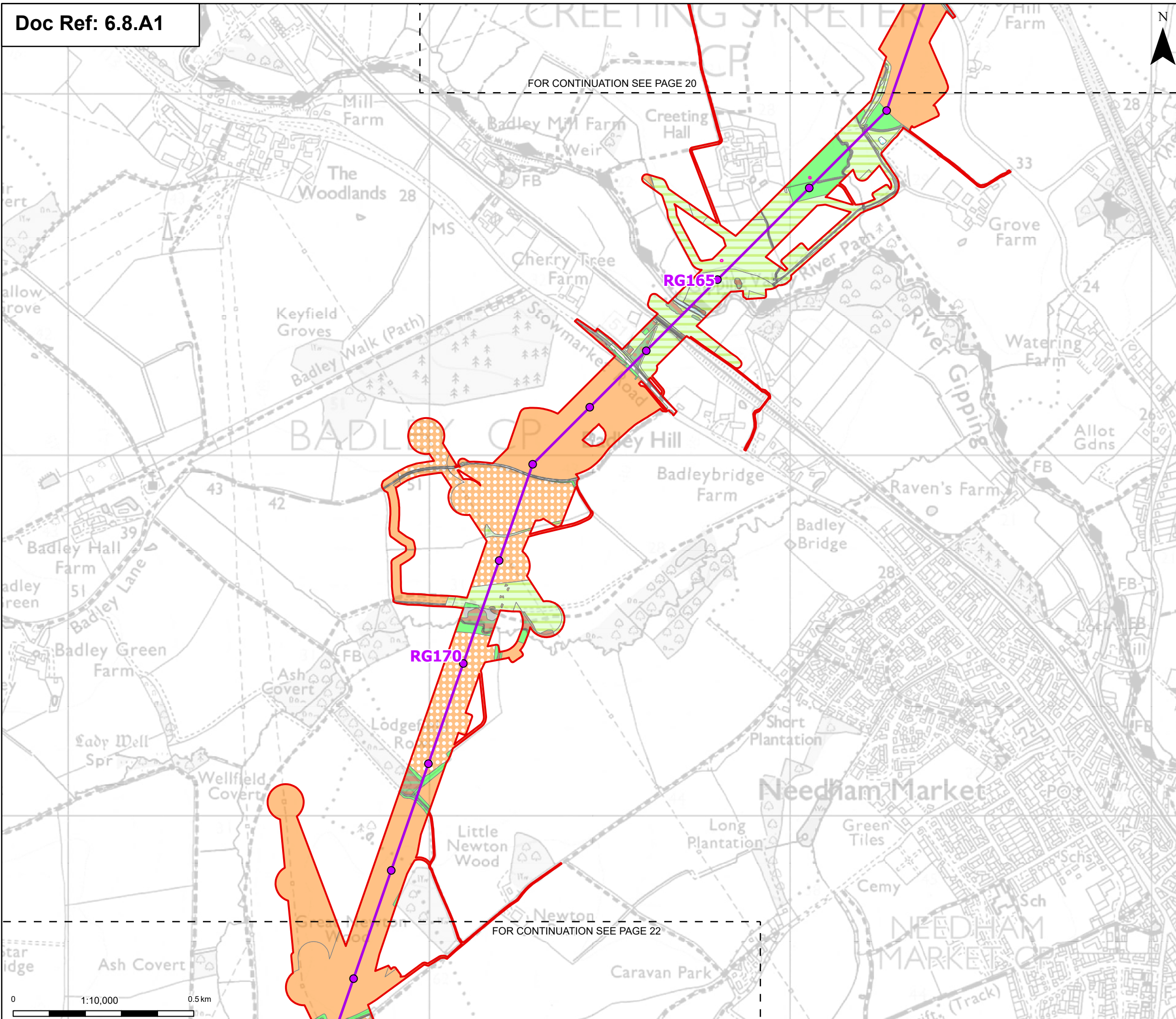
Designed	A. Pinkney	Date	May 26
Drawn	N. Banu	Date	May 26
Checked	A. Fell	Date	May 26
Approved	K. Burrows	Date	May 26
Scale:	1:10,000	Datum:	AOD
Original Size:	A3	Grid:	OS
Suitability Code:	A2	Project Number:	10059280

Suitability Description:
 Accepted as Concept Stage

Drawing Number: 10059280-ARC-EBD-ZZ-DR-ZZ-00334	Revision: C
--	-----------------------



FOR CONTINUATION SEE PAGE 20

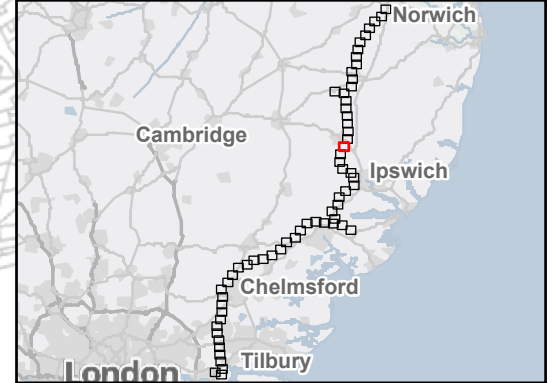


- ▬ Order limits
- Sheet index outline
- Proposed standard lattice pylon location
- Proposed overhead line alignment
- Environmental mitigation
- Cereal crops
- Horticulture
- Non-cereal crops
- Modified grassland
- Other neutral grassland
- Bramble scrub
- Mixed scrub
- Artificial unvegetated, unsealed surface
- Bare ground
- Built linear features
- Developed land; sealed surface
- Ruderal/Ephemeral
- Ponds (priority habitat)
- Watercourse footprint
- Lowland mixed deciduous woodland
- Other woodland; mixed
- Wet woodland

Note: Some habitats, such as vegetated gardens, under 900 m² are not shown due to map scale limitations. Due to the volume of this habitat, including them within an inset page would reduce overall figure clarity and readability. They are, however, fully included within BNG and UKHab calculations.

Note: The proposed overhead line alignment and proposed underground cable alignment together comprise the alignment. For further details regarding the design, please refer to Figures 4.1 (document reference 6.4.F1) and 4.2 (document reference 6.4.F2).

Notes: © Crown copyright and database rights 2025 Ordnance Survey AC0000808122, Contains public sector information licensed under the Open Government Licence v3.0, © National Grid UK



Rev	Date	Description	Drawn	Check	Approv
C	May 2026	FOR DCO APPLICATION	NB	AF	KB
B	Oct 2025	FOR DCO APPLICATION	KF	AF	KB
A	Aug 2025	FOR DCO APPLICATION	SS	AF	KB

PROJECT:
nationalgrid Norwich to Tilbury

Planning Inspectorate App Number: EN020027
 Regulation 5(2)(a)&(I)(ii)

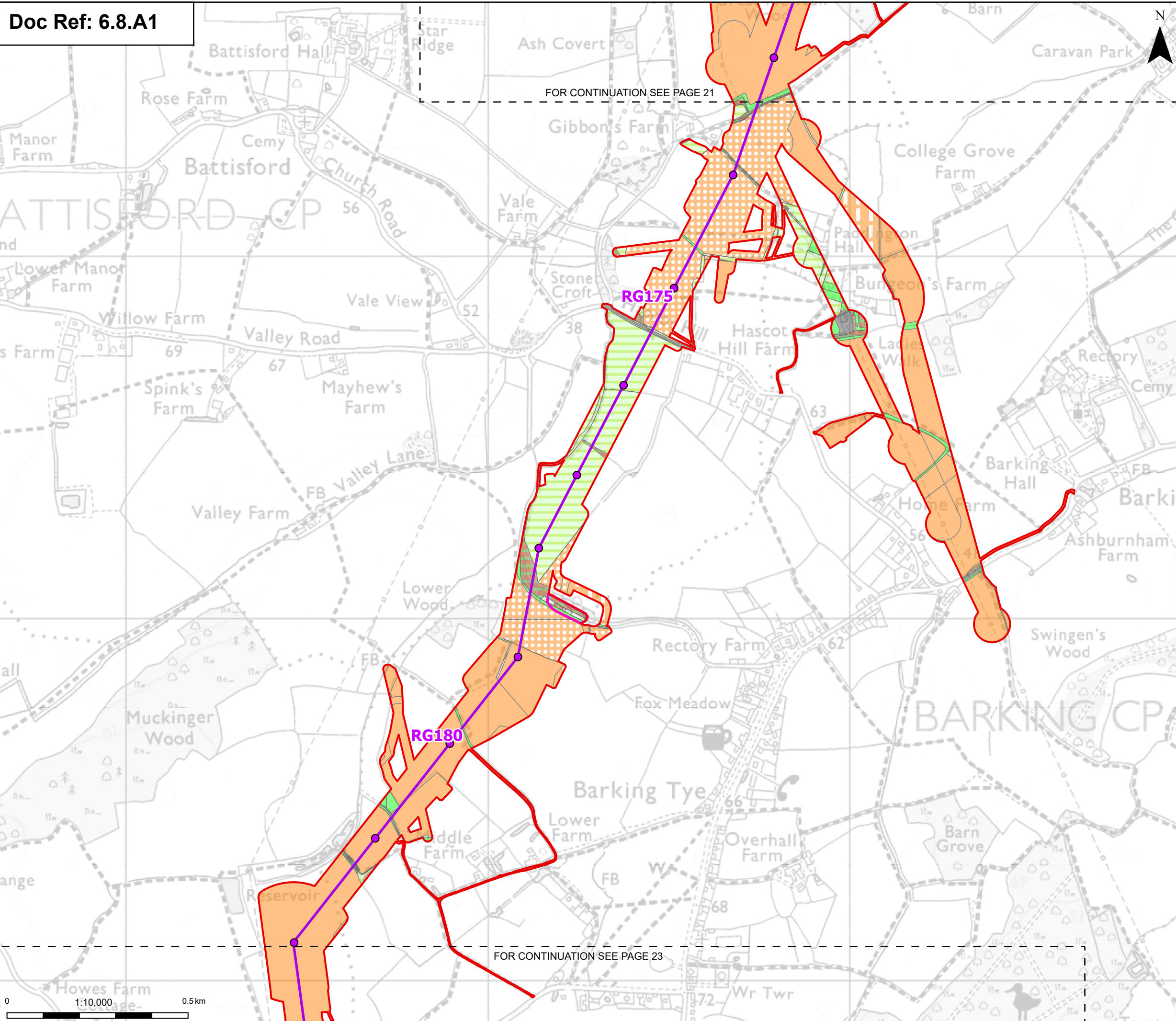
Title:
 Figure A8.1.1 - Ecology and Biodiversity - UK Habitat Survey Results
 Section B
 Page 21 of 63

Designed	A. Pinkney	Date	May 26
Drawn	N. Banu	Date	May 26
Checked	A. Fell	Date	May 26
Approved	K. Burrows	Date	May 26
Scale:	1:10,000	Datum:	AOD
Original Size:	A3	Grid:	OS
Suitability Code:	A2	Project Number:	10059280

Suitability Description:
 Accepted as Concept Stage

Drawing Number:
 10059280-ARC-EBD-ZZ-DR-ZZ-00334

Revision:
 C



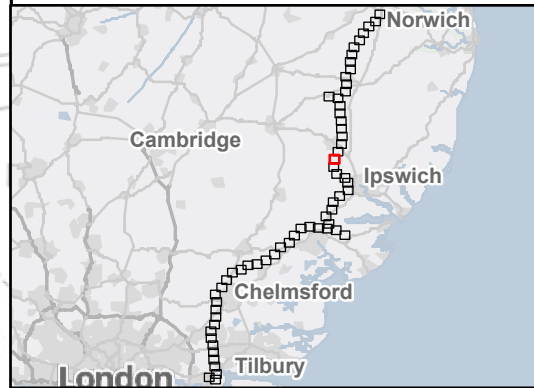
Order limits
 Sheet index outline

Proposed project design details
 Proposed standard lattice pylon location
 Proposed overhead line alignment
 Environmental mitigation

Legend:
 Developed land; sealed surface
 Ruderal/Ephemeral
 Ponds (priority habitat)
 Lowland mixed deciduous woodland
 Other woodland; broadleaved
 Cereal crops
 Non-cereal crops
 Winter stubble
 Bracken
 Modified grassland
 Other neutral grassland
 Bramble scrub
 Mixed scrub
 Artificial unvegetated, unsealed surface
 Bare ground
 Built linear features

Notes:
 Note: Some habitats, such as vegetated gardens, under 900 m² are not shown due to map scale limitations. Due to the volume of this habitat, including them within an inset page would reduce overall figure clarity and readability. They are, however, fully included within BNG and UKHab calculations.
 Note: The proposed overhead line alignment and proposed underground cable alignment together comprise the alignment. For further details regarding the design, please refer to Figures 4.1 (document reference 6.4.F1) and 4.2 (document reference 6.4.F2).

Notes: © Crown copyright and database rights 2025 Ordnance Survey AC000080122, Contains public sector information licensed under the Open Government Licence v3.0, © National Grid UK



Rev	Date	Description	Drawn	Check	Approv
C	May 2026	FOR DCO APPLICATION	NB	AF	KB
B	Oct 2025	FOR DCO APPLICATION	KF	AF	KB
A	Aug 2025	FOR DCO APPLICATION	SS	AF	KB

PROJECT:
nationalgrid Norwich to Tilbury

Planning Inspectorate App Number: EN020027
 Regulation 5(2)(a)&(1)(ii)

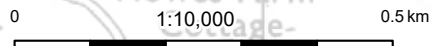
Title:
Figure A8.1.1 - Ecology and Biodiversity - UK Habitat Survey Results Section B
 Page 22 of 63

Designed	A. Pinkney	Date	May 26
Drawn	N. Banu	Date	May 26
Checked	A. Fell	Date	May 26
Approved	K. Burrows	Date	May 26
Scale:	1:10,000	Datum:	AOD
Original Size:	A3	Grid:	OS
Suitability Code:	A2	Project Number:	10059280

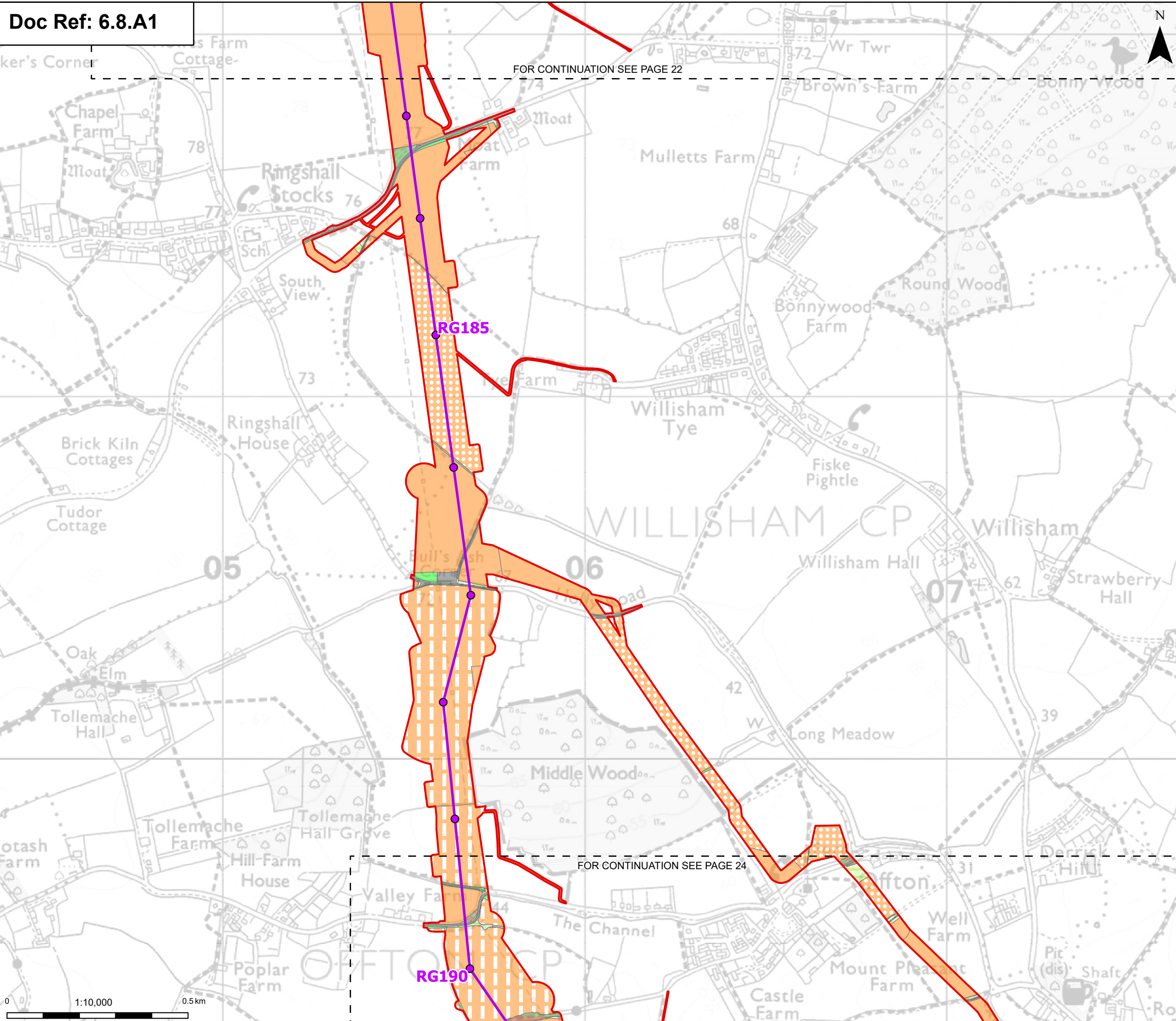
Suitability Description:
 Accepted as Concept Stage

Drawing Number:
 10059280-ARC-EBD-ZZ-DR-ZZ-00334

Revision:
C



FOR CONTINUATION SEE PAGE 22



Order limits
 Sheet index outline

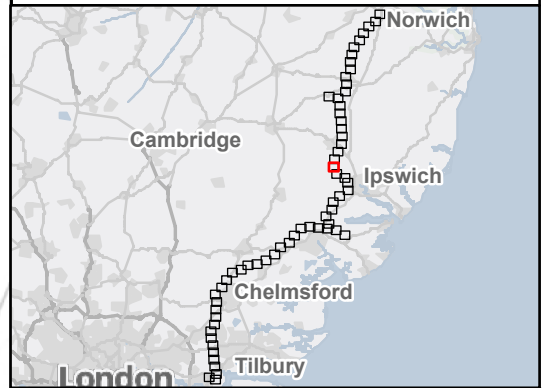
Proposed project design details

- Proposed standard lattice pylon location
- Proposed overhead line alignment
- Cereal crops
- Non-cereal crops
- Winter stubble
- Modified grassland
- Other neutral grassland
- Bare ground
- Built linear features
- Developed land; sealed surface
- Ponds (priority habitat)
- Watercourse footprint
- Lowland mixed deciduous woodland
- Other woodland; broadleaved

Note: Some habitats, such as vegetated gardens, under 900 m² are not shown due to map scale limitations. Due to the volume of this habitat, including them within an inset page would reduce overall figure clarity and readability. They are, however, fully included within BNG and UKHab calculations.

Note: The proposed overhead line alignment and proposed underground cable alignment together comprise the alignment. For further details regarding the design, please refer to Figures 4.1 (document reference 6.4.F1) and 4.2 (document reference 6.4.F2).

Notes: © Crown copyright and database rights 2025 Ordnance Survey AC000080122, Contains public sector information licensed under the Open Government Licence v3.0, © National Grid UK



Rev	Date	Description	Drawn	Check	Approv
C	May 2026	FOR DCO APPLICATION	NB	AF	KB
B	Oct 2025	FOR DCO APPLICATION	KF	AF	KB
A	Aug 2025	FOR DCO APPLICATION	SS	AF	KB

PROJECT:
 nationalgrid Norwich to Tilbury

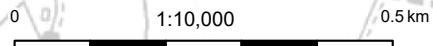
Planning Inspectorate App Number: EN020027
 Regulation 5(2)(a)&(I)(ii)

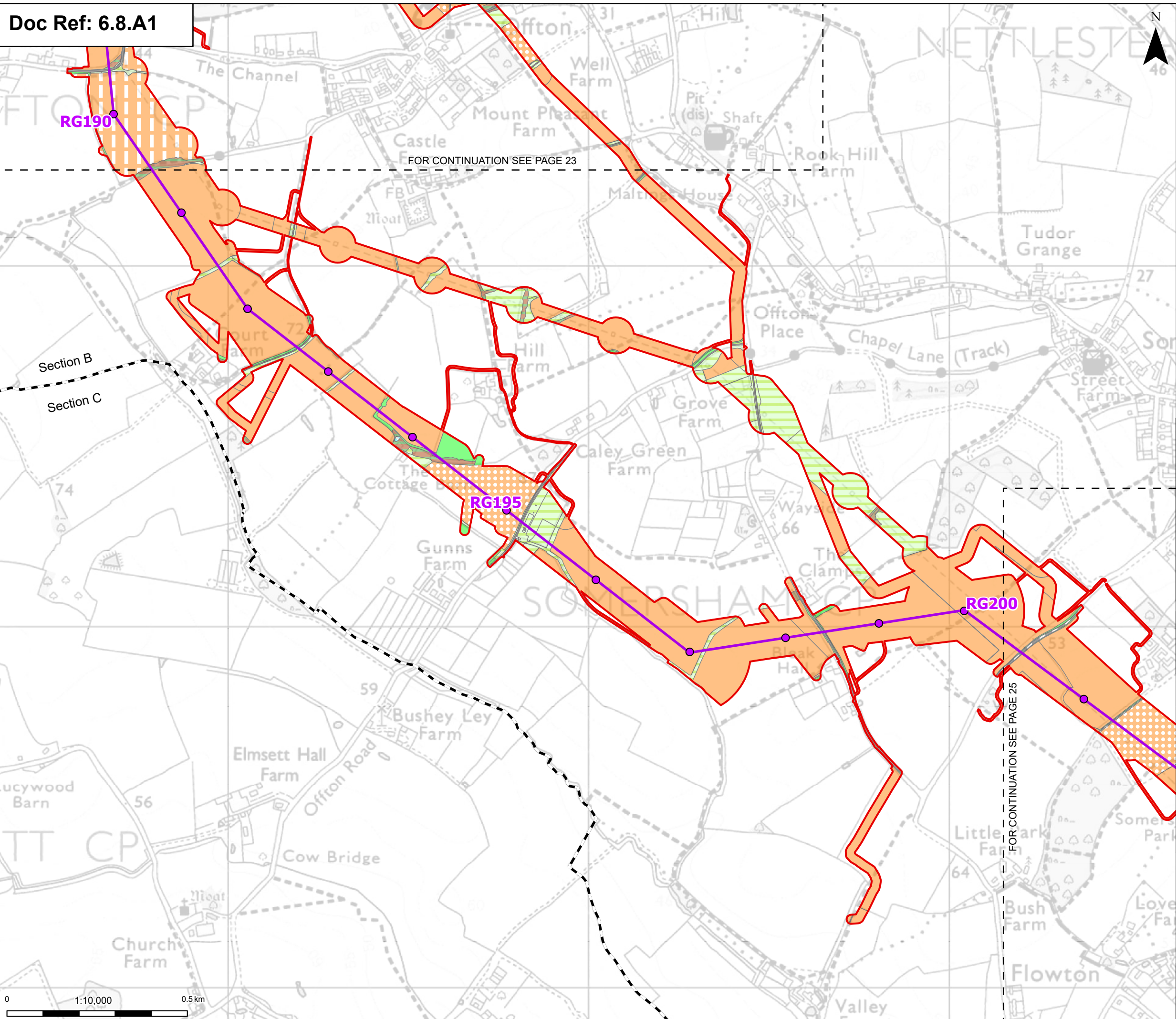
Title:
 Figure A8.1.1 - Ecology and Biodiversity - UK Habitat Survey Results
 Section B
 Page 23 of 63

Designed	A. Pinkney	Date	May 26
Drawn	N. Banu	Date	May 26
Checked	A. Fell	Date	May 26
Approved	K. Burrows	Date	May 26
Scale:	1:10,000	Datum:	AOD
Original Size:	A3	Grid:	OS
Suitability Code:	A2	Project Number:	10059280

Suitability Description:
 Accepted as Concept Stage

Drawing Number:	10059280-ARC-EBD-ZZ-DR-ZZ-00334	Revision:	C
-----------------	---------------------------------	-----------	---





Order limits

- Order limits
- Sheet index outline
- Project section line

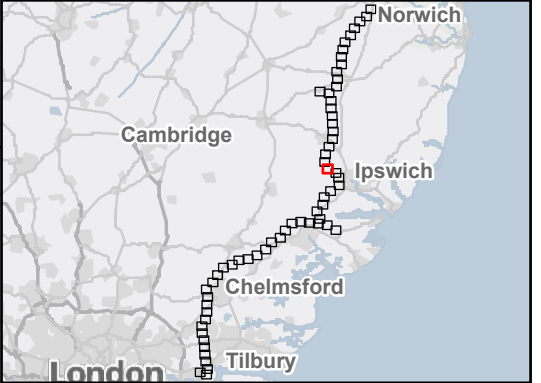
Proposed project design details

- Proposed standard lattice pylon location
- Proposed overhead line alignment
- Arable field margins cultivated annually
- Cereal crops
- Non-cereal crops
- Winter stubble
- Modified grassland
- Other neutral grassland
- Bramble scrub
- Mixed scrub
- Artificial unvegetated, unsealed surface
- Bare ground
- Built linear features
- Developed land: sealed surface
- Vegetated garden
- Ruderal/Ephemeral
- Ponds (priority habitat)
- Watercourse footprint
- Lowland mixed deciduous woodland
- Other woodland: broadleaved
- Other woodland: mixed

Note: Some habitats, such as vegetated gardens, under 900 m² are not shown due to map scale limitations. Due to the volume of this habitat, including them within an inset page would reduce overall figure clarity and readability. They are, however, fully included within BNG and UKHab calculations.

Note: The proposed overhead line alignment and proposed underground cable alignment together comprise the alignment. For further details regarding the design, please refer to Figures 4.1 (document reference 6.4.F1) and 4.2 (document reference 6.4.F2).

Notes: © Crown copyright and database rights 2025 Ordnance Survey AC000080122, Contains public sector information licensed under the Open Government Licence v3.0, © National Grid UK



Rev	Date	Description	Drawn	Check	Approv
C	May 2026	FOR DCO APPLICATION	NB	AF	KB
B	Oct 2025	FOR DCO APPLICATION	KF	AF	KB
A	Aug 2025	FOR DCO APPLICATION	SS	AF	KB

PROJECT:
nationalgrid Norwich to Tilbury

Planning Inspectorate App Number: EN020027
Regulation 5(2)(a)&(I)(ii)

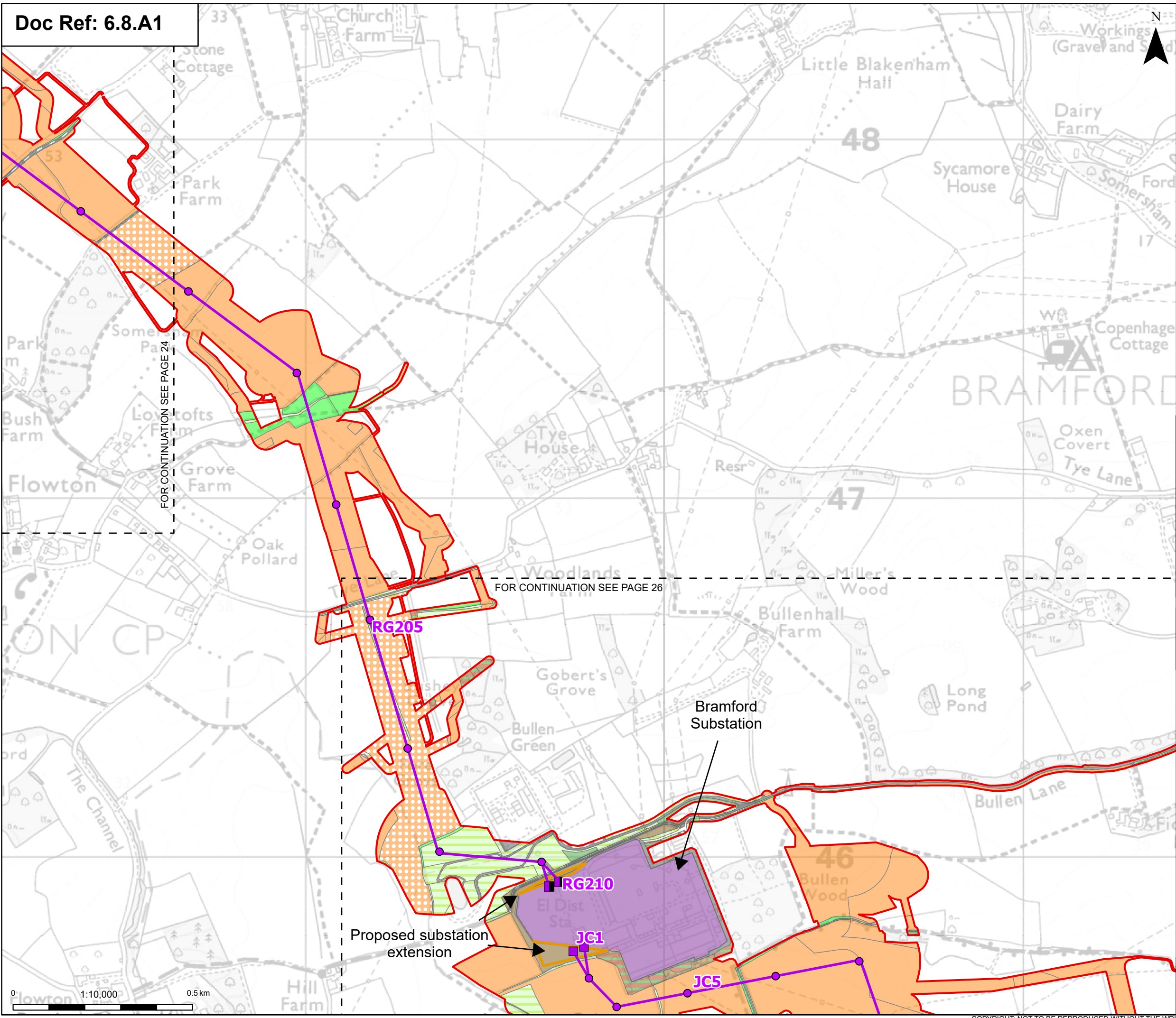
Title:
Figure A8.1.1 - Ecology and Biodiversity - UK Habitat Survey Results Sections B and C
Page 24 of 63

Designed	A. Pinkney	Date	May 26
Drawn	N. Banu	Date	May 26
Checked	A. Fell	Date	May 26
Approved	K. Burrows	Date	May 26
Scale:	1:10,000	Datum:	AOD
Original Size:	A3	Grid:	OS
Suitability Code:	A2	Project Number:	10059280

Suitability Description:
Accepted as Concept Stage

Drawing Number:
10059280-ARC-EBD-ZZ-DR-ZZ-00334

Revision:
C



Order limits

- Sheet index outline

Proposed project design details

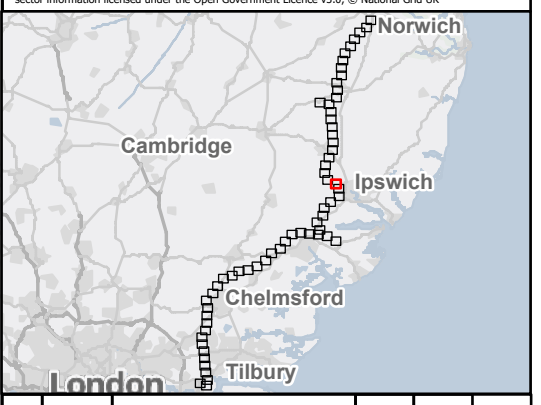
- Proposed full line tension gantry
- Proposed low duty gantry
- Proposed standard lattice pylon location
- Proposed overhead line alignment
- Bramford Substation
- Bramford Substation Extension
- Arable field margins cultivated annually
- Cereal crops
- Non-cereal crops
- Modified grassland
- Other neutral grassland
- Bramble scrub
- Mixed scrub
- Artificial unvegetated, unsealed surface

Legend

- Bare ground
- Built linear features
- Developed land; sealed surface
- Ruderal/Ephemeral
- Lowland mixed deciduous woodland
- Other woodland; broadleaved

Notes: The proposed overhead line alignment and proposed underground cable alignment together comprise the alignment. For further details regarding the design, please refer to Figures 4.1 (document reference 6.4.F1) and 4.2 (document reference 6.4.F2).

Notes: © Crown copyright and database rights 2025 Ordnance Survey AC000080122, Contains public sector information licensed under the Open Government Licence v3.0, © National Grid UK



Rev	Date	Description	Drawn	Check	Approv
C	May 2026	FOR DCO APPLICATION	NB	AF	KB
B	Oct 2025	FOR DCO APPLICATION	KF	AF	KB
A	Aug 2025	FOR DCO APPLICATION	SS	AF	KB

PROJECT:
nationalgrid Norwich to Tilbury


Planning Inspectorate App Number: EN020027
Regulation 5(2)(a)&(I)(ii)

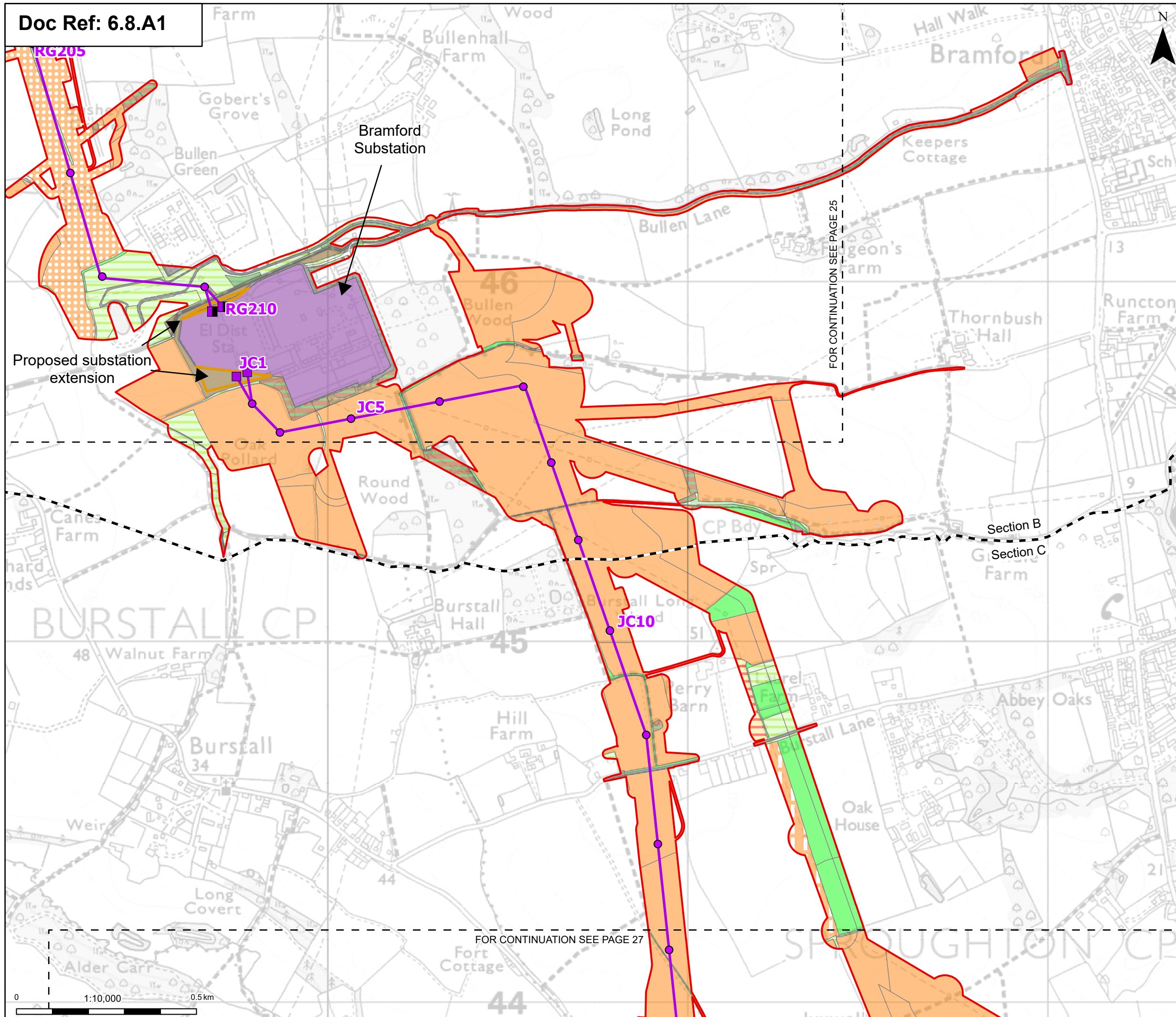
Title:
Figure A8.1.1 - Ecology and Biodiversity - UK Habitat Survey Results
Section B
Page 25 of 63

Designed	A. Pinkney	Date	May 26
Drawn	N. Banu	Date	May 26
Checked	A. Fell	Date	May 26
Approved	K. Burrows	Date	May 26
Scale:	1:10,000	Datum:	AOD
Original Size:	A3	Grid:	OS
Suitability Code:	A2	Project Number:	10059280

Suitability Description:
Accepted as Concept Stage

Drawing Number: 10059280-ARC-EBD-ZZ-DR-ZZ-00334	Revision: C
--	----------------



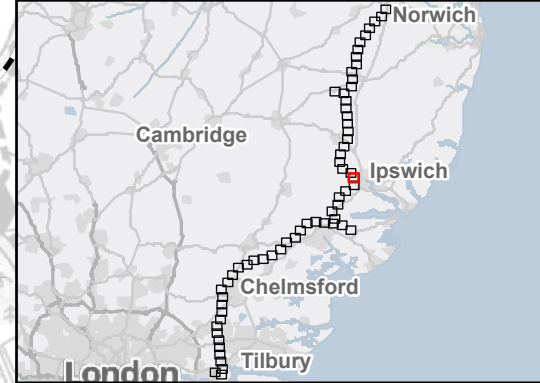


- Order limits
- Sheet index outline
- Project section line
- Proposed full line tension gantry
- Proposed low duty gantry
- Proposed standard lattice pylon location
- Proposed overhead line alignment
- Bramford Substation
- Bramford Substation Extension
- Arable field margins cultivated annually
- Cereal crops
- Non-cereal crops
- Winter stubble
- Modified grassland
- Other neutral grassland
- Bramble scrub
- Mixed scrub
- Artificial unvegetated, unsealed surface
- Bare ground
- Built linear features
- Developed land; sealed surface
- Vegetated garden
- Ruderal/Ephemeral
- Watercourse footprint
- Lowland mixed deciduous woodland
- Other woodland; broadleaved

Note: Some habitats, such as vegetated gardens, under 900 m² are not shown due to map scale limitations. Due to the volume of this habitat, including them within an inset page would reduce overall figure clarity and readability. They are, however, fully included within BNG and UKHab calculations.

Note: The proposed overhead line alignment and proposed underground cable alignment together comprise the design. For further details regarding the design, please refer to Figures 4.1 (document reference 6.4.F1) and 4.2 (document reference 6.4.F2).

Notes: © Crown copyright and database rights 2025 Ordnance Survey AC0000808122, Contains public sector information licensed under the Open Government Licence v3.0, © National Grid UK



Rev	Date	Description	Drawn	Check	Approv
C	May 2026	FOR DCO APPLICATION	NB	AF	KB
B	Oct 2025	FOR DCO APPLICATION	KF	AF	KB
A	Aug 2025	FOR DCO APPLICATION	SS	AF	KB

PROJECT:
nationalgrid Norwich to Tilbury

Planning Inspectorate App Number: EN020027
 Regulation 5(2)(a)&(1)(ii)


Title:
Figure A8.1.1 - Ecology and Biodiversity - UK Habitat Survey Results Sections B and C
 Page 26 of 63

Designed	A. Pinkney	Date	May 26
Drawn	N. Banu	Date	May 26
Checked	A. Fell	Date	May 26
Approved	K. Burrows	Date	May 26
Scale:	1:10,000	Datum:	AOD
Original Size:	A3	Grid:	OS
Suitability Code:	A2	Project Number:	10059280

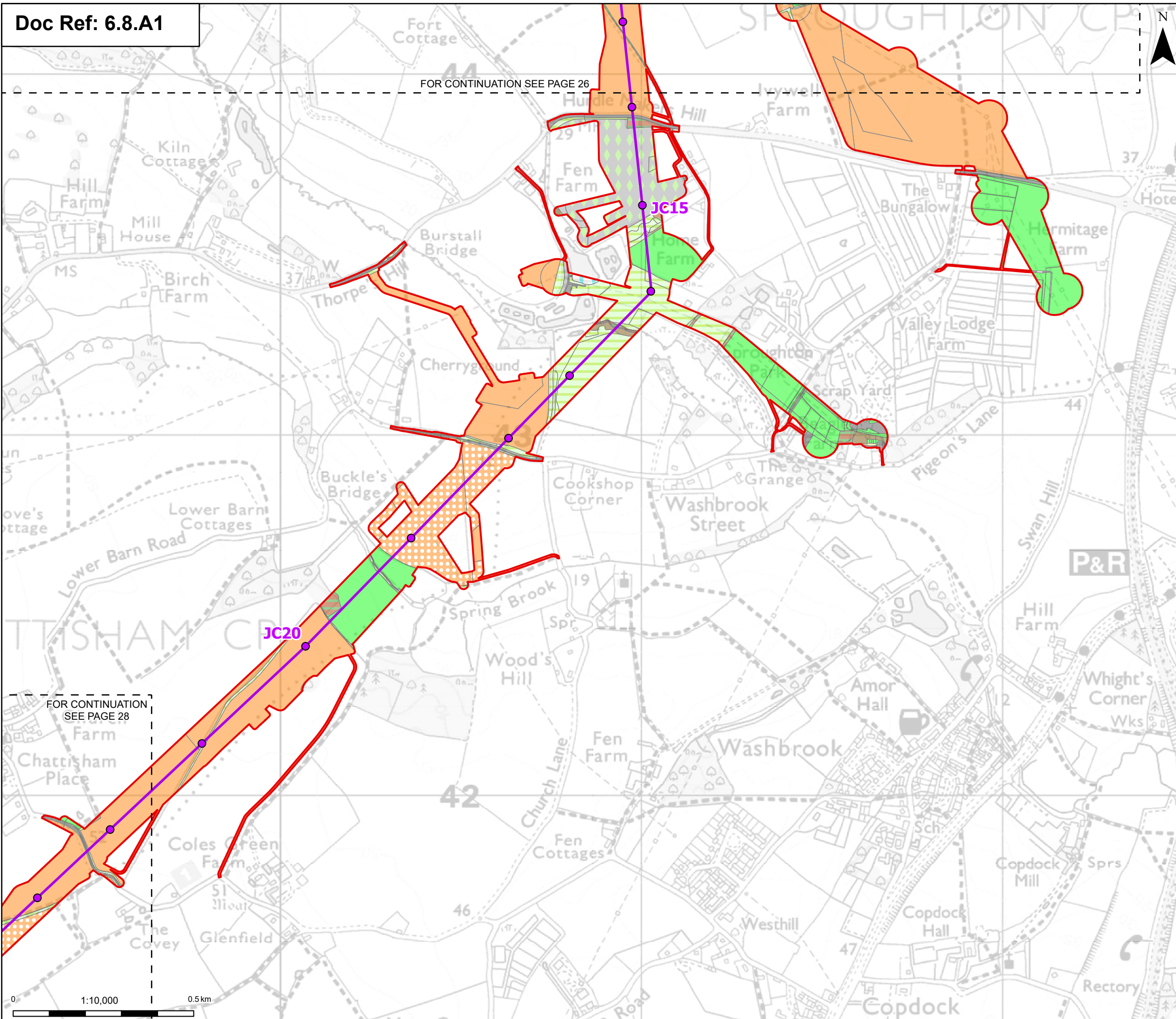
Suitability Description:
 Accepted as Concept Stage

Drawing Number:
 10059280-ARC-EBD-ZZ-DR-ZZ-00334

Revision:
C



FOR CONTINUATION SEE PAGE 26



Order limits

- Sheet index outline
- Proposed project design details
- Proposed standard lattice pylon location
- Proposed overhead line alignment
- Cereal crops
- Non-cereal crops
- Winter stubble
- Modified grassland
- Other neutral grassland
- Bramble scrub
- Mixed scrub
- Artificial unvegetated, unsealed surface
- Built linear features
- Developed land; sealed surface
- Vegetated garden
- Ruderal/Ephemeral

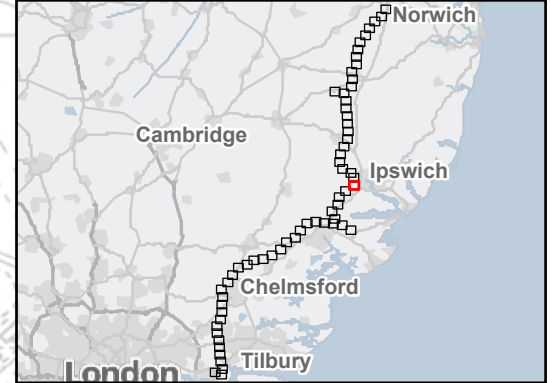
Ornamental lake or pond

- Ponds (priority habitat)
- Watercourse footprint
- Lowland mixed deciduous woodland
- Other woodland; broadleaved

Note: Some habitats, such as vegetated gardens, under 900 m² are not shown due to map scale limitations. Due to the volume of this habitat, including them within an inset page would reduce overall figure clarity and readability. They are, however, fully included within BNG and UKHab calculations.

Note: The proposed overhead line alignment and proposed underground cable alignment together comprise the alignment. For further details regarding the design, please refer to Figures 4.1 (document reference 6.4.F1) and 4.2 (document reference 6.4.F2).

Notes: © Crown copyright and database rights 2025 Ordnance Survey AC000080122, Contains public sector information licensed under the Open Government Licence v3.0, © National Grid UK



Rev	Date	Description	Drawn	Check	Approv
C	May 2026	FOR DCO APPLICATION	NB	AF	KB
B	Oct 2025	FOR DCO APPLICATION	KF	AF	KB
A	Aug 2025	FOR DCO APPLICATION	SS	AF	KB

PROJECT:
nationalgrid Norwich to Tilbury

Planning Inspectorate App Number: EN020027
 Regulation 5(2)(a)&(I)(ii)

Title:
Figure A8.1.1 - Ecology and Biodiversity - UK Habitat Survey Results Section C
 Page 27 of 63

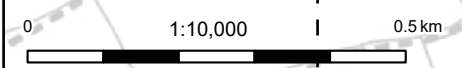
Designed	A. Pinkney	Date	May 26
Drawn	N. Banu	Date	May 26
Checked	A. Fell	Date	May 26
Approved	K. Burrows	Date	May 26
Scale:	1:10,000	Datum:	AOD
Original Size:	A3	Grid:	OS
Suitability Code:	A2	Project Number:	10059280

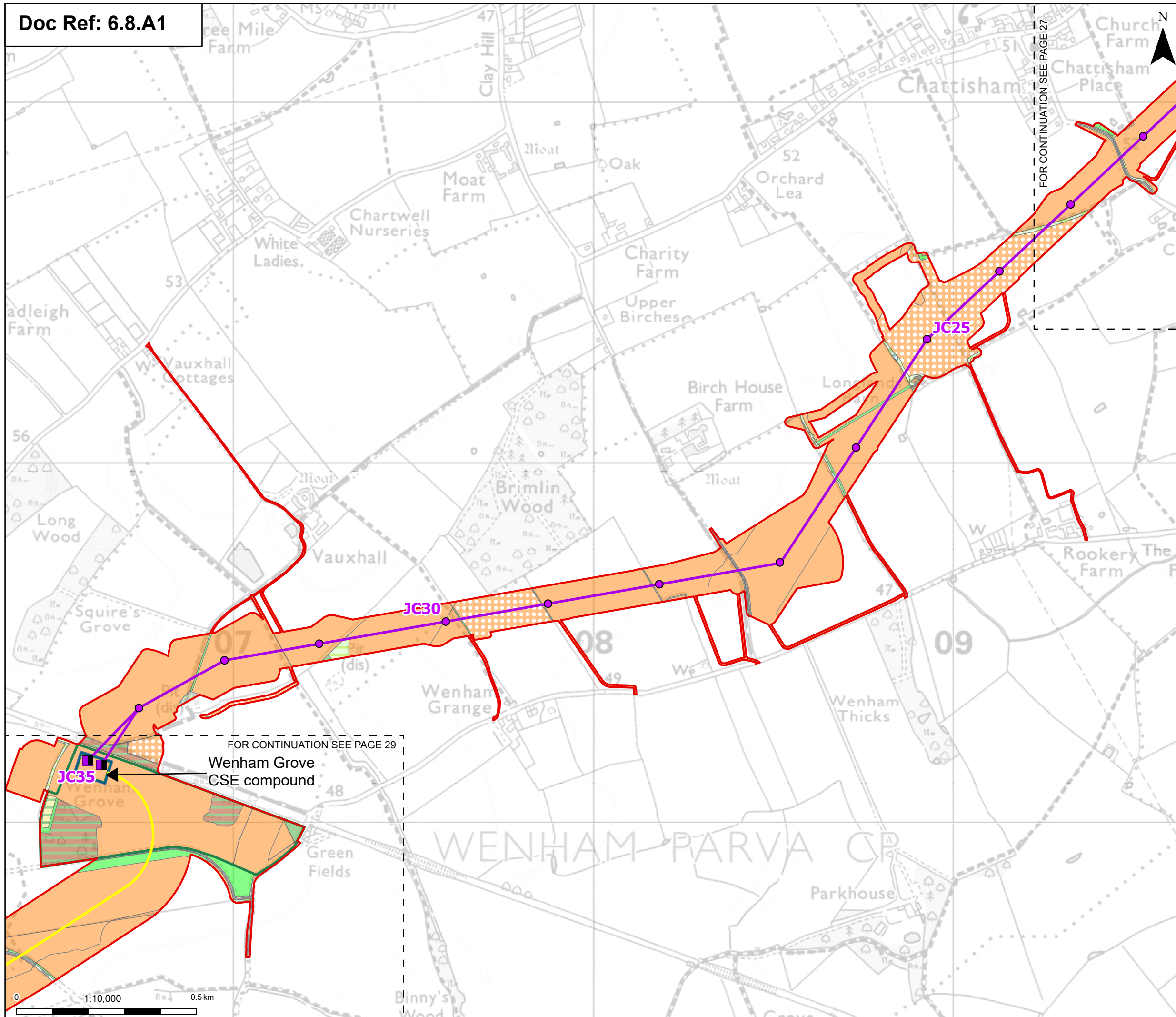
Suitability Description:
 Accepted as Concept Stage

Drawing Number:
 10059280-ARC-EBD-ZZ-DR-ZZ-00334

Revision:
C

FOR CONTINUATION SEE PAGE 28



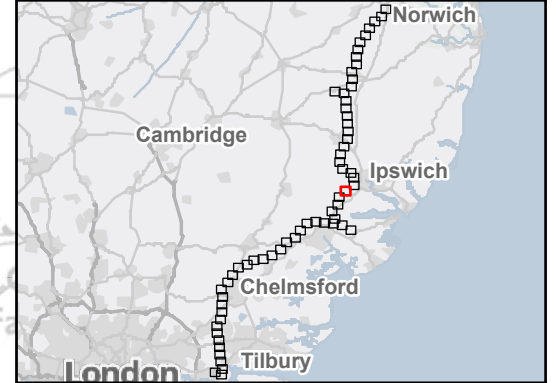


- Order limits
- Sheet index outline
- Proposed full line tension gantry
- Proposed standard lattice pylon location
- Proposed overhead line alignment
- Proposed underground cable alignment
- Proposed cable sealing end compound (CSEC)
- Environmental area
- Cereal crops
- Non-cereal crops
- Modified grassland
- Other neutral grassland
- Bramble scrub
- Built linear features
- Developed land; sealed surface
- Tall forbs
- Ponds (priority habitat)
- Lowland mixed deciduous woodland
- Other coniferous woodland
- Other woodland; broadleaved
- Other woodland; mixed

Note: Some habitats, such as vegetated gardens, under 900 m² are not shown due to map scale limitations. Due to the volume of this habitat, including them within an inset page would reduce overall figure clarity and readability. They are, however, fully included within BNG and UKHab calculations.

Note: The proposed overhead line alignment and proposed underground cable alignment together comprise the alignment. For further details regarding the design, please refer to Figures 4.1 (document reference 6.4.F1) and 4.2 (document reference 6.4.F2).

Notes: © Crown copyright and database rights 2025 Ordnance Survey AC0000808122, Contains public sector information licensed under the Open Government Licence v3.0, © National Grid UK



Rev	Date	Description	Drawn	Check	Approv
C	May 2026	FOR DCO APPLICATION	NB	AF	KB
B	Oct 2025	FOR DCO APPLICATION	KF	AF	KB
A	Aug 2025	FOR DCO APPLICATION	SS	AF	KB

PROJECT:
nationalgrid Norwich to Tilbury

Planning Inspectorate App Number: EN020027
 Regulation 5(2)(a)&(I)(ii)

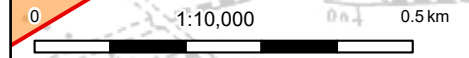
Title:
 Figure A8.1.1 - Ecology and Biodiversity - UK Habitat Survey Results
 Section C
 Page 28 of 63

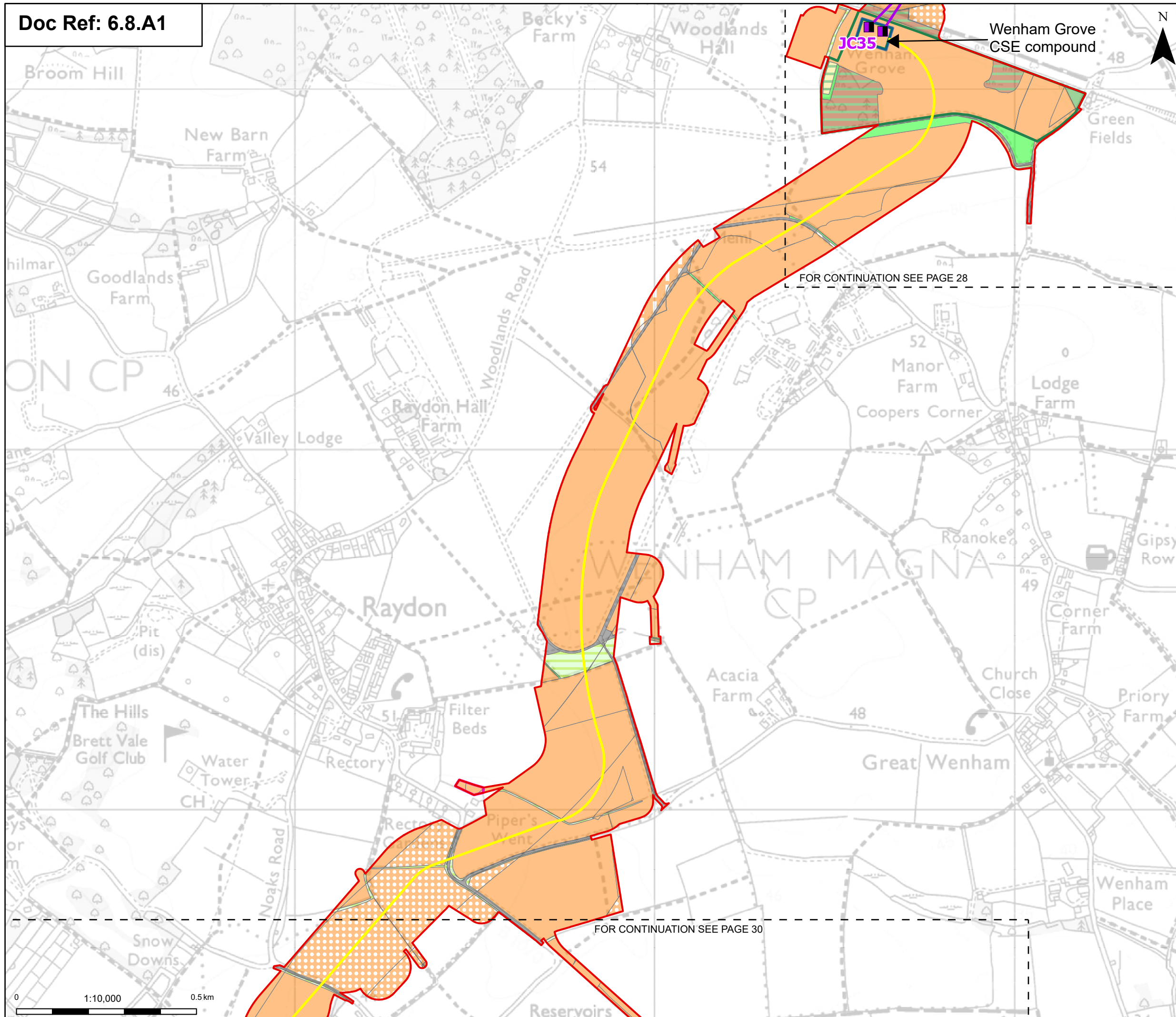
Designed	A. Pinkney	Date	May 26
Drawn	N. Banu	Date	May 26
Checked	A. Fell	Date	May 26
Approved	K. Burrows	Date	May 26
Scale:	1:10,000	Datum:	AOD
Original Size:	A3	Grid:	OS
Suitability Code:	A2	Project Number:	10059280

Suitability Description:
 Accepted as Concept Stage

Drawing Number:
 10059280-ARC-EBD-ZZ-DR-ZZ-00334

Revision:
C





Order limits

- Order limits
- Sheet index outline

Proposed project design details

- Proposed full line tension gantry
- Proposed overhead line alignment
- Proposed underground cable alignment
- Proposed cable sealing end compound (CSEC)
- Environmental area
- Environmental mitigation
- Cereal crops
- Non-cereal crops
- Winter stubble
- Modified grassland
- Other neutral grassland
- Mixed scrub
- Built linear features
- Developed land; sealed surface

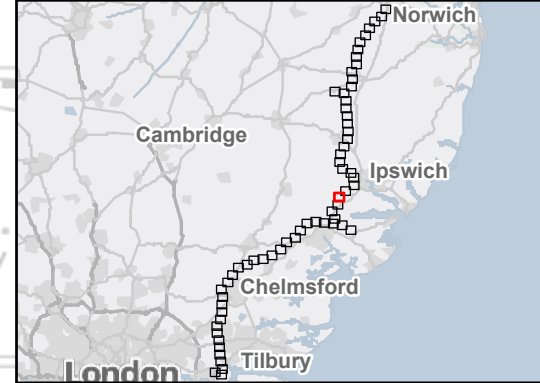
Watercourse footprint

- Watercourse footprint
- Lowland mixed deciduous woodland
- Other coniferous woodland
- Other woodland; broadleaved
- Other woodland; mixed

Note: Some habitats, such as vegetated gardens, under 900 m² are not shown due to map scale limitations. Due to the volume of this habitat, including them within an inset page would reduce overall figure clarity and readability. They are, however, fully included within BNG and UKHab calculations.

Note: The proposed overhead line alignment and proposed underground cable alignment together comprise the alignment. For further details regarding the design, please refer to Figures 4.1 (document reference 6.4.F1) and 4.2 (document reference 6.4.F2).

Notes: © Crown copyright and database rights 2025 Ordnance Survey AC000080122, Contains public sector information licensed under the Open Government Licence v3.0, © National Grid UK



Rev	Date	Description	Drawn	Check	Approv
C	May 2026	FOR DCO APPLICATION	NB	AF	KB
B	Oct 2025	FOR DCO APPLICATION	KF	AF	KB
A	Aug 2025	FOR DCO APPLICATION	SS	AF	KB

PROJECT:
nationalgrid Norwich to Tilbury

Planning Inspectorate App Number: EN020027
Regulation 5(2)(a)&(I)(ii)

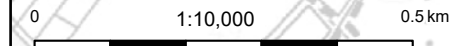
Title:
Figure A8.1.1 - Ecology and Biodiversity - UK Habitat Survey Results
Section C
Page 29 of 63

Designed	A. Pinkney	Date	May 26
Drawn	N. Banu	Date	May 26
Checked	A. Fell	Date	May 26
Approved	K. Burrows	Date	May 26
Scale:	1:10,000	Datum:	AOD
Original Size:	A3	Grid:	OS
Suitability Code:	A2	Project Number:	10059280

Suitability Description:
Accepted as Concept Stage

Drawing Number:
10059280-ARC-EBD-ZZ-DR-ZZ-00334

Revision:
C



FOR CONTINUATION SEE PAGE 29

FOR CONTINUATION SEE PAGE 31

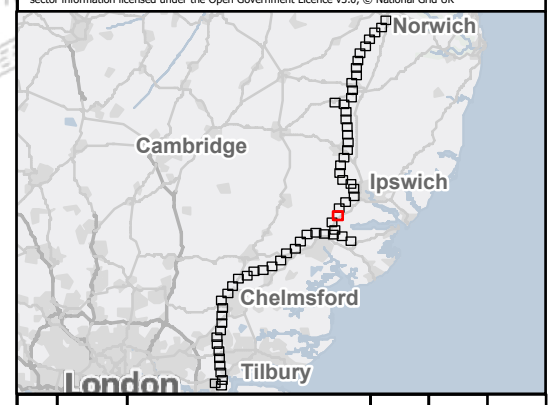


- Order limits
- Sheet index outline
- Proposed project design details**
- Proposed underground cable alignment
- Cereal crops
- Non-cereal crops
- Modified grassland
- Other neutral grassland
- Mixed scrub
- Built linear features
- Developed land; sealed surface
- Vegetated garden
- Ponds (priority habitat)
- Watercourse footprint
- Lowland mixed deciduous woodland
- Other woodland; broadleaved

Note: Some habitats, such as vegetated gardens, under 900 m² are not shown due to map scale limitations. Due to the volume of this habitat, including them within an inset page would reduce overall figure clarity and readability. They are, however, fully included within BNG and UKHab calculations.

Note: The proposed overhead line alignment and proposed underground cable alignment together comprise the alignment. For further details regarding the design, please refer to Figures 4.1 (document reference 6.4.F1) and 4.2 (document reference 6.4.F2).

Notes: © Crown copyright and database rights 2025 Ordnance Survey AC0000808122, Contains public sector information licensed under the Open Government Licence v3.0, © National Grid UK



Rev	Date	Description	Drawn	Check	Approv
C	May 2026	FOR DCO APPLICATION	NB	AF	KB
B	Oct 2025	FOR DCO APPLICATION	KF	AF	KB
A	Aug 2025	FOR DCO APPLICATION	SS	AF	KB

PROJECT:
nationalgrid Norwich to Tilbury

Planning Inspectorate App Number: EN020027
 Regulation 5(2)(a)&(I)(ii)

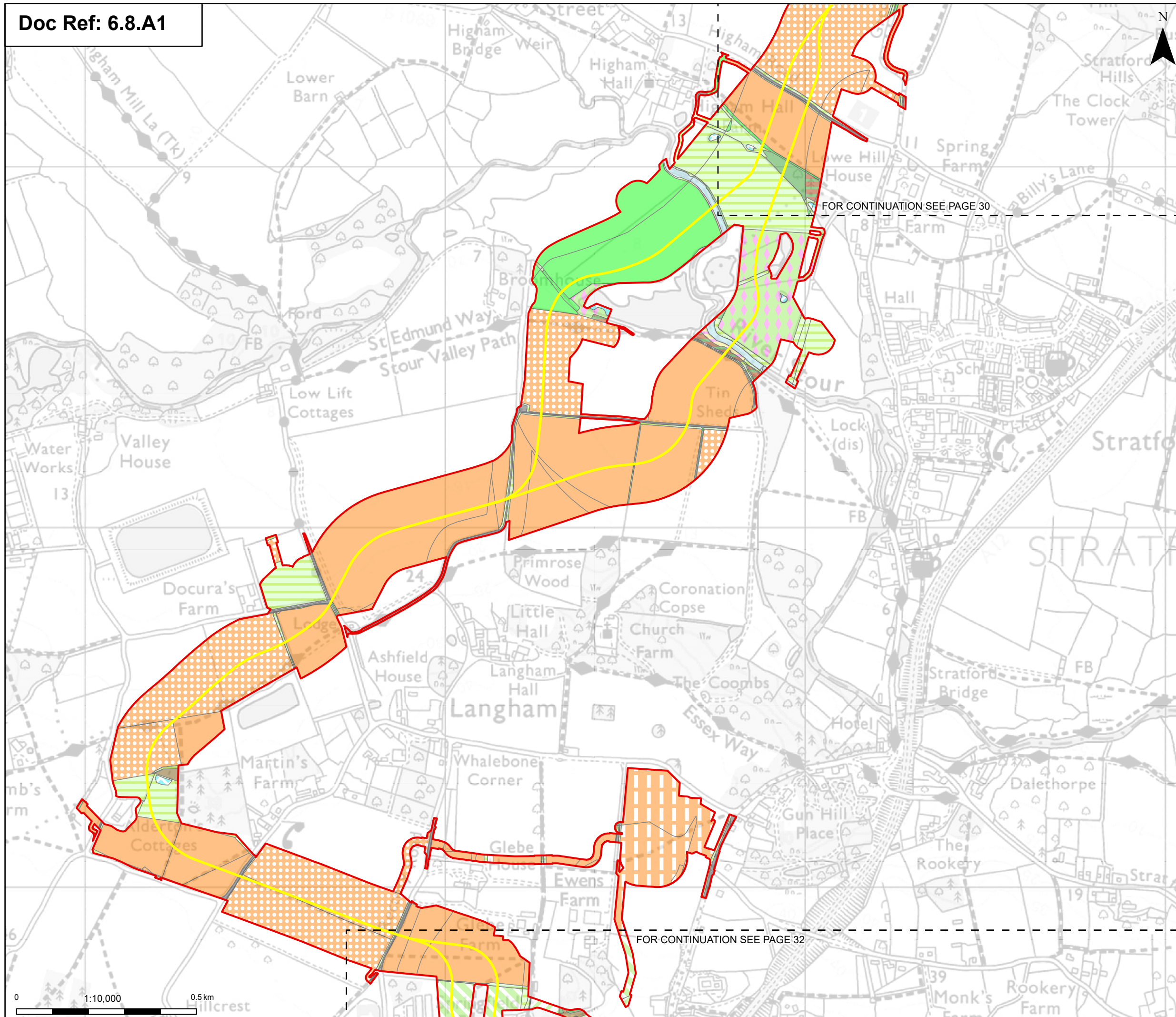
Title:
Figure A8.1.1 - Ecology and Biodiversity - UK Habitat Survey Results Section C
 Page 30 of 63

Designed	A. Pinkney	Date	May 26
Drawn	N. Banu	Date	May 26
Checked	A. Fell	Date	May 26
Approved	K. Burrows	Date	May 26
Scale:	1:10,000	Datum:	AOD
Original Size:	A3	Grid:	OS
Suitability Code:	A2	Project Number:	10059280

Suitability Description:
 Accepted as Concept Stage

Drawing Number:
 10059280-ARC-EBD-ZZ-DR-ZZ-00334

Revision:
C



Order limits

- Sheet index outline
- Proposed underground cable alignment
- Arable field margins game bird mix
- Cereal crops
- Non-cereal crops
- Winter stubble
- Bracken
- Floodplain wetland mosaic and coastal floodplain grazing marsh
- Lowland dry acid grassland
- Modified grassland
- Other neutral grassland
- Other lowland acid grassland
- Bramble scrub
- Mixed scrub
- Artificial unvegetated, unsealed surface
- Built linear features
- Developed land: sealed surface
- Vegetated garden

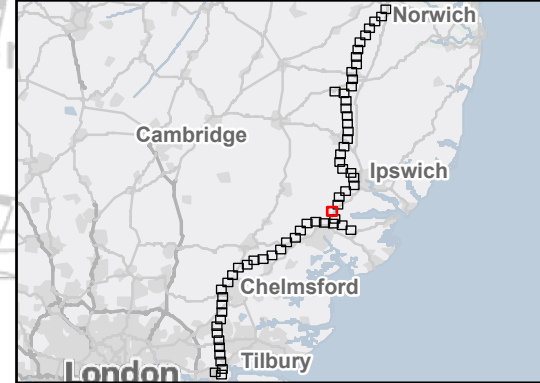
Ponds (priority habitat)

- Reservoirs
- Watercourse footprint
- Reedbeds
- Lowland mixed deciduous woodland
- Other coniferous woodland
- Other woodland; broadleaved
- Other woodland; mixed

Note: Some habitats, such as vegetated gardens, under 900 m² are not shown due to map scale limitations. Due to the volume of this habitat, including them within an inset page would reduce overall figure clarity and readability. They are, however, fully included within BNG and UKHab calculations.

Note: The proposed overhead line alignment and proposed underground cable alignment together comprise the design. For further details regarding the design, please refer to Figures 4.1 (document reference 6.4.F1) and 4.2 (document reference 6.4.F2).

Notes: © Crown copyright and database rights 2025 Ordnance Survey AC00008122, Contains public sector information licensed under the Open Government Licence v3.0, © National Grid UK



Rev	Date	Description	Drawn	Check	Approv
C	May 2026	FOR DCO APPLICATION	NB	AF	KB
B	Oct 2025	FOR DCO APPLICATION	KF	AF	KB
A	Aug 2025	FOR DCO APPLICATION	SS	AF	KB

PROJECT:
nationalgrid Norwich to Tilbury


Planning Inspectorate App Number: EN020027
Regulation 5(2)(a)&(I)(ii)

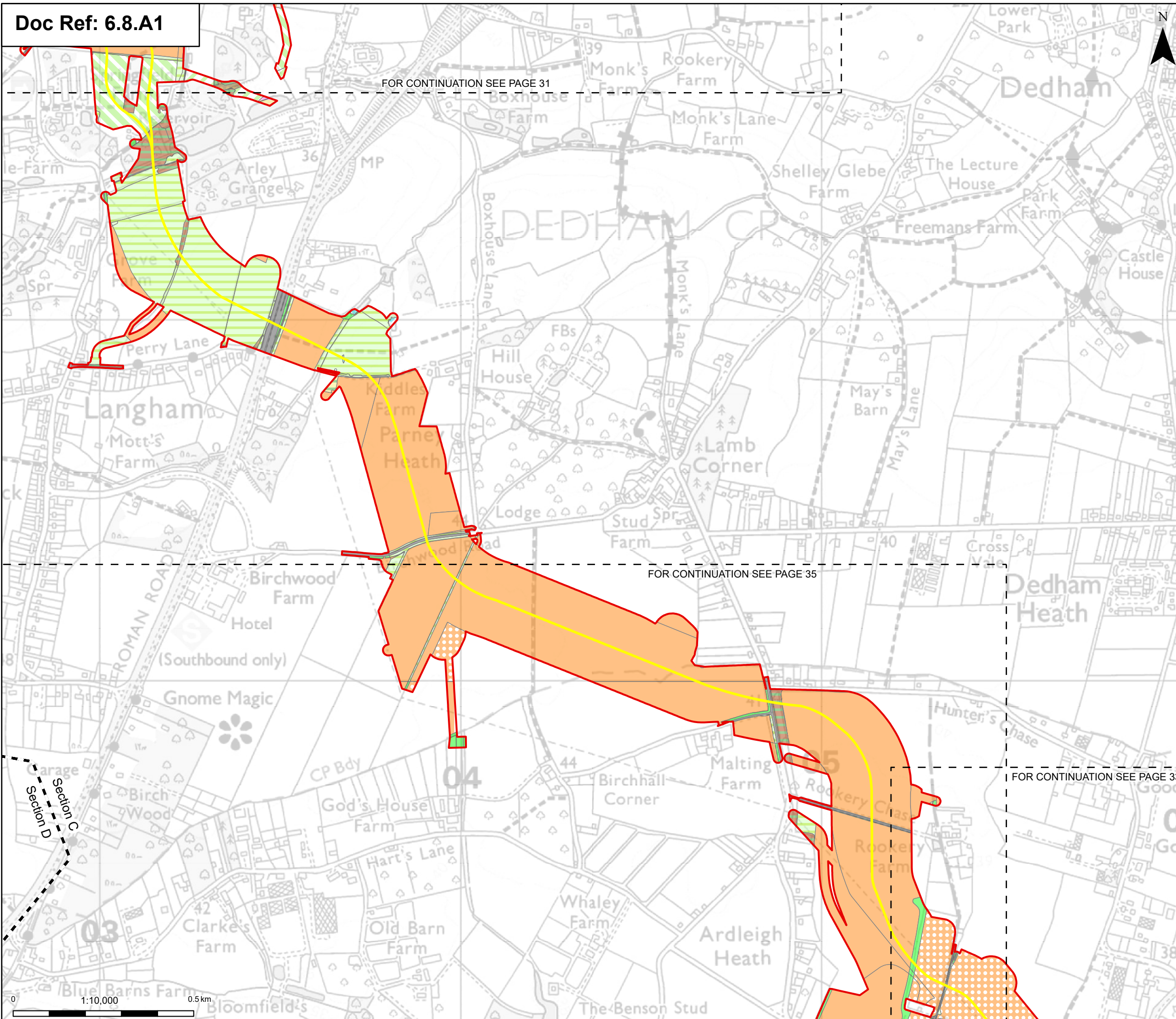
Title:
Figure A8.1.1 - Ecology and Biodiversity - UK Habitat Survey Results
Section C
Page 31 of 63

Designed	A. Pinkney	Date	May 26
Drawn	N. Banu	Date	May 26
Checked	A. Fell	Date	May 26
Approved	K. Burrows	Date	May 26
Scale:	1:10,000	Datum:	AOD
Original Size:	A3	Grid:	OS
Suitability Code:	A2	Project Number:	10059280

Suitability Description:
Accepted as Concept Stage

Drawing Number:
10059280-ARC-EBD-ZZ-DR-ZZ-00334
Revision:
C



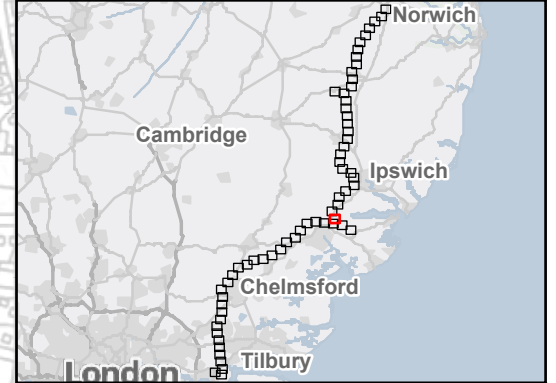


- Order limits
- Sheet index outline
- Project section line
- Proposed underground cable alignment
- Cereal crops
- Non-cereal crops
- Temporary grass and clover leys
- Winter stubble
- Lowland dry acid grassland
- Modified grassland
- Other neutral grassland
- Other lowland acid grassland
- Bramble scrub
- Mixed scrub
- Developed land; sealed surface
- Vegetated garden
- Tall forbs
- Ponds (priority habitat)
- Watercourse footprint
- Reedbeds
- Lowland mixed deciduous woodland
- Other coniferous woodland
- Other woodland; broadleaved
- Other woodland; mixed

Note: Some habitats, such as vegetated gardens, under 900 m² are not shown due to map scale limitations. Due to the volume of this habitat, including them within an inset page would reduce overall figure clarity and readability. They are, however, fully included within BNG and UKHab calculations.

Note: The proposed overhead line alignment and proposed underground cable alignment together comprise the alignment. For further details regarding the design, please refer to Figures 4.1 (document reference 6.4.F1) and 4.2 (document reference 6.4.F2).

Notes: © Crown copyright and database rights 2025 Ordnance Survey AC000080122, Contains public sector information licensed under the Open Government Licence v3.0, © National Grid UK



Rev	Date	Description	Drawn	Check	Approv
C	May 2026	FOR DCO APPLICATION	NB	AF	KB
B	Oct 2025	FOR DCO APPLICATION	KF	AF	KB
A	Aug 2025	FOR DCO APPLICATION	SS	AF	KB

PROJECT:
nationalgrid Norwich to Tilbury

Planning Inspectorate App Number: EN020027
 Regulation 5(2)(a)&(I)(ii)

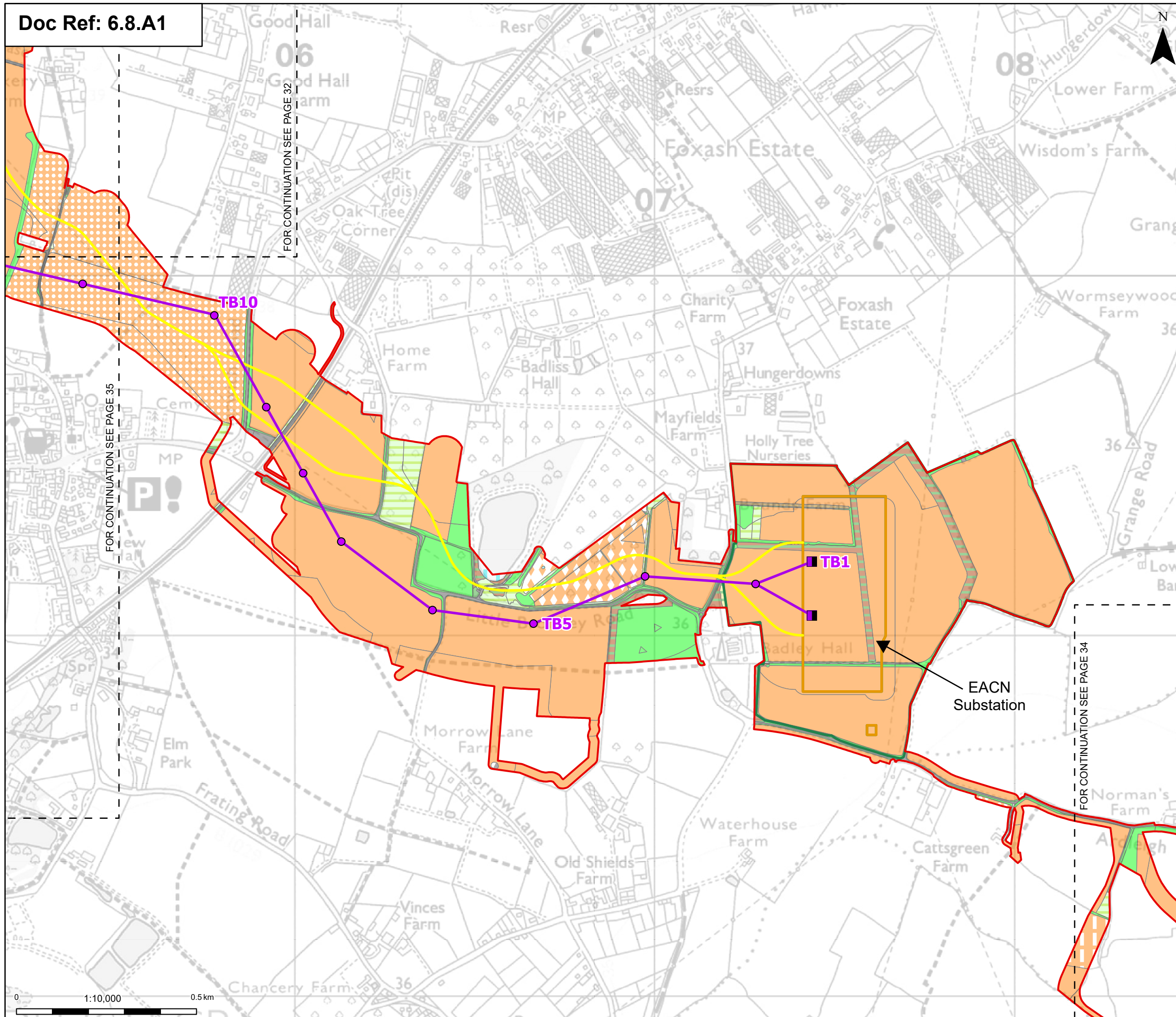
Title:
Figure A8.1.1 - Ecology and Biodiversity - UK Habitat Survey Results Sections C and D
 Page 32 of 63

Designed	A. Pinkney	Date	May 26
Drawn	N. Banu	Date	May 26
Checked	A. Fell	Date	May 26
Approved	K. Burrows	Date	May 26
Scale:	1:10,000	Datum:	AOD
Original Size:	A3	Grid:	OS
Suitability Code:	A2	Project Number:	10059280

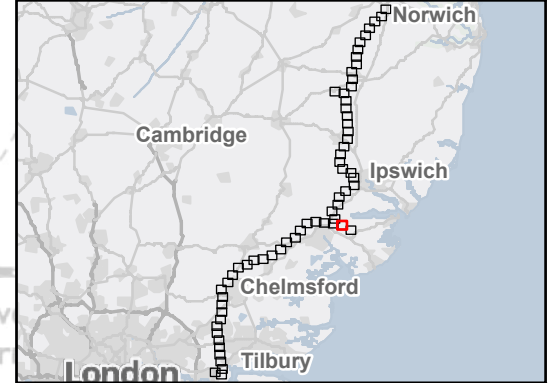
Suitability Description:
 Accepted as Concept Stage

Drawing Number:
 10059280-ARC-EBD-ZZ-DR-ZZ-00334

Revision:
C



Notes: © Crown copyright and database rights 2025 Ordnance Survey AC000080122, Contains public sector information licensed under the Open Government Licence v3.0, © National Grid UK



Rev	Date	Description	Drawn	Check	Approv
C	May 2026	FOR DCO APPLICATION	NB	AF	KB
B	Oct 2025	FOR DCO APPLICATION	KF	AF	KB
A	Aug 2025	FOR DCO APPLICATION	SS	AF	KB

PROJECT:
nationalgrid Norwich to Tilbury

Planning Inspectorate App Number: EN020027
 Regulation 5(2)(a)&(I)(ii)

Title:
Figure A8.1.1 - Ecology and Biodiversity - UK Habitat Survey Results Section C
 Page 33 of 63

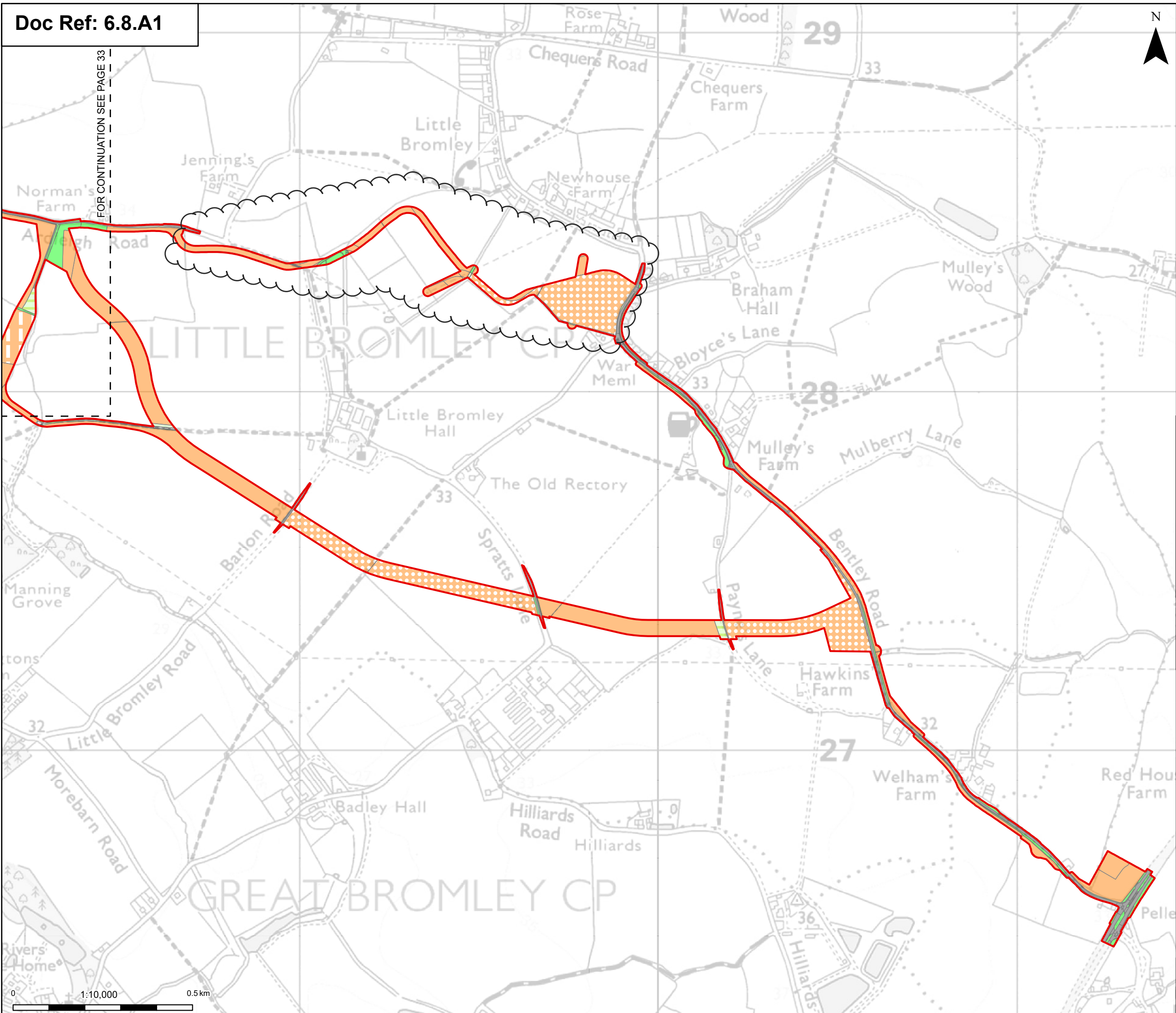
Designed	A. Pinkney	Date	May 26
Drawn	N. Banu	Date	May 26
Checked	A. Fell	Date	May 26
Approved	K. Burrows	Date	May 26
Scale:	1:10,000	Datum:	AOD
Original Size:	A3	Grid:	OS
Suitability Code:	A2	Project Number:	10059280

Suitability Description:
 Accepted as Concept Stage

Drawing Number:
 10059280-ARC-EBD-ZZ-DR-ZZ-00334

Revision:
C

FOR CONTINUATION SEE PAGE 33

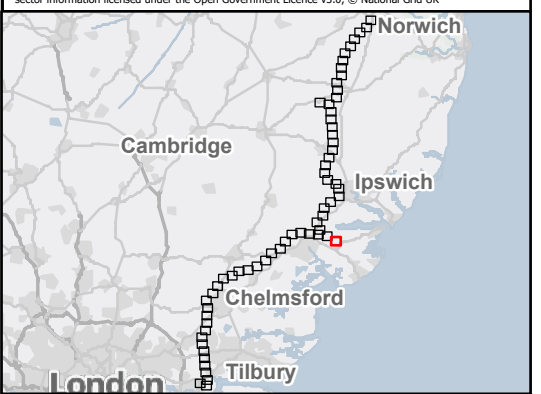


- Order limits
- Sheet index outline
- Cereal crops
- Non-cereal crops
- Winter stubble
- Modified grassland
- Other neutral grassland
- Mixed scrub
- Artificial unvegetated, unsealed surface
- Built linear features
- Developed land; sealed surface
- Vegetated garden
- Lowland mixed deciduous woodland

Note: Some habitats, such as vegetated gardens, under 900 m² are not shown due to map scale limitations. Due to the volume of this habitat, including them within an inset page would reduce overall figure clarity and readability. They are, however, fully included within BNG and UKHab calculations.

Note: The proposed overhead line alignment and proposed underground cable alignment together comprise the alignment. For further details regarding the design, please refer to Figures 4.1 (document reference 6.4.F1) and 4.2 (document reference 6.4.F2).

Notes: © Crown copyright and database rights 2025 Ordnance Survey AC0000808122, Contains public sector information licensed under the Open Government Licence v3.0, © National Grid UK



Rev	Date	Description	Drawn	Check	Approv
C	May 2026	FOR DCO APPLICATION	NB	AF	KB
B	Oct 2025	FOR DCO APPLICATION	KF	AF	KB
A	Aug 2025	FOR DCO APPLICATION	SS	AF	KB

PROJECT:
nationalgrid Norwich to Tilbury

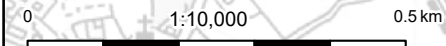
Planning Inspectorate App Number: EN020027
 Regulation 5(2)(a)&(I)(ii)

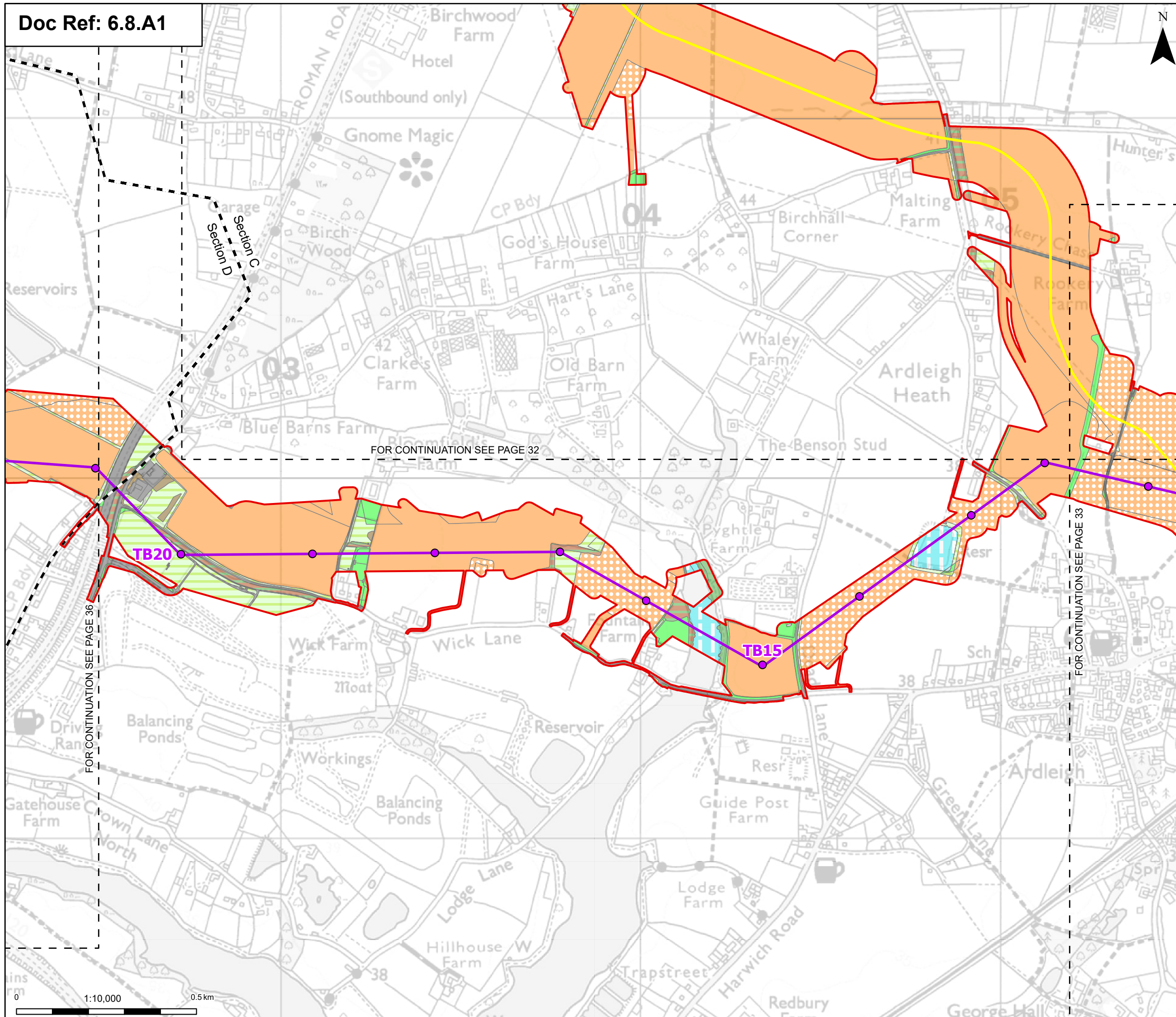
Title:
Figure A8.1.1 - Ecology and Biodiversity - UK Habitat Survey Results Section C
 Page 34 of 63

Designed	A. Pinkney	Date	May 26
Drawn	N. Banu	Date	May 26
Checked	A. Fell	Date	May 26
Approved	K. Burrows	Date	May 26
Scale:	1:10,000	Datum:	AOD
Original Size:	A3	Grid:	OS
Suitability Code:	A2	Project Number:	10059280

Suitability Description:
 Accepted as Concept Stage

Drawing Number:	10059280-ARC-EBD-ZZ-DR-ZZ-00334	Revision:	C
-----------------	---------------------------------	-----------	---





Order limits

- Order limits
- Sheet index outline
- Project section line

Proposed project design details

- Proposed standard lattice pylon location
- Proposed overhead line alignment
- Proposed underground cable alignment
- Cereal crops
- Non-cereal crops
- Temporary grass and clover leys
- Modified grassland
- Other neutral grassland
- Blackthorn scrub
- Bramble scrub
- Mixed scrub
- Artificial unvegetated, unsealed surface
- Bare ground

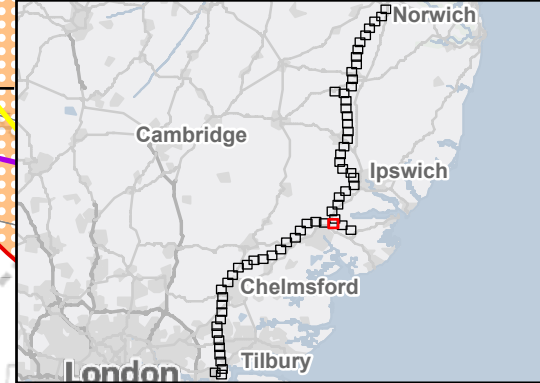
Developed land; sealed surface

- Developed land; sealed surface
- Vegetated garden
- Tall forbs
- Reservoirs
- Watercourse footprint
- Lowland mixed deciduous woodland
- Other woodland; broadleaved

Notes: Some habitats, such as vegetated gardens, under 900 m² are not shown due to map scale limitations. Due to the volume of this habitat, including them within an inset page would reduce overall figure clarity and readability. They are, however, fully included within BNG and UKHab calculations.

Note: The proposed overhead line alignment and proposed underground cable alignment together comprise the alignment. For further details regarding the design, please refer to Figures 4.1 (document reference 6.4.F1) and 4.2 (document reference 6.4.F2).

Notes: © Crown copyright and database rights 2025 Ordnance Survey AC000080122, Contains public sector information licensed under the Open Government Licence v3.0, © National Grid UK



Rev	Date	Description	Drawn	Check	Approv
C	May 2026	FOR DCO APPLICATION	NB	AF	KB
B	Oct 2025	FOR DCO APPLICATION	KF	AF	KB
A	Aug 2025	FOR DCO APPLICATION	SS	AF	KB

PROJECT:
nationalgrid Norwich to Tilbury

Planning Inspectorate App Number: EN020027
 Regulation 5(2)(a)&(I)(ii)

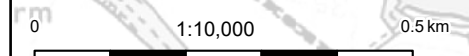
Title:
Figure A8.1.1 - Ecology and Biodiversity - UK Habitat Survey Results Sections C and D
 Page 35 of 63

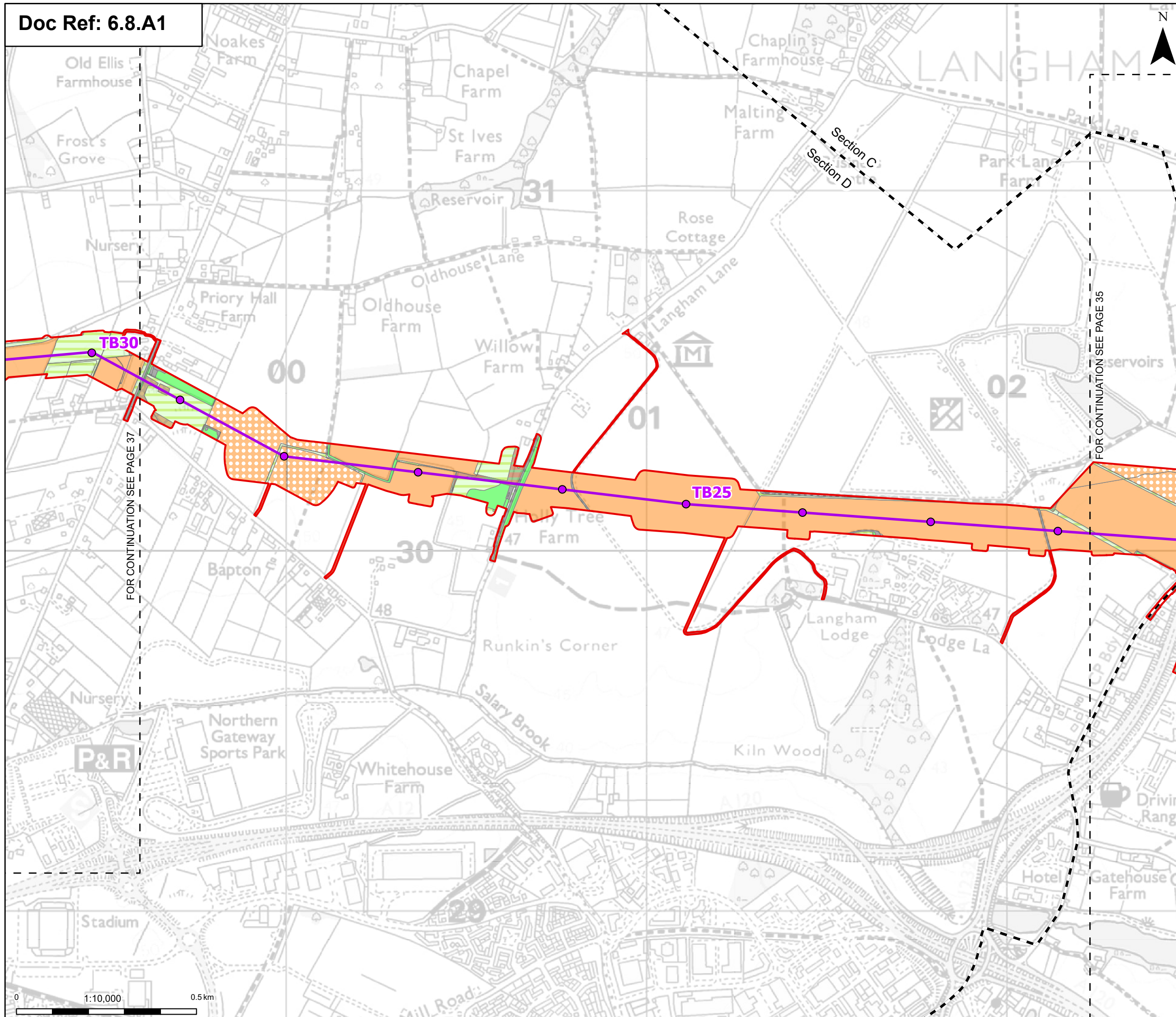
Designed	A. Pinkney	Date	May 26
Drawn	N. Banu	Date	May 26
Checked	A. Fell	Date	May 26
Approved	K. Burrows	Date	May 26
Scale:	1:10,000	Datum:	AOD
Original Size:	A3	Grid:	OS
Suitability Code:	A2	Project Number:	10059280

Suitability Description:
 Accepted as Concept Stage

Drawing Number:
 10059280-ARC-EBD-ZZ-DR-ZZ-00334

Revision:
C





Order limits
 Sheet index outline
 Project section line

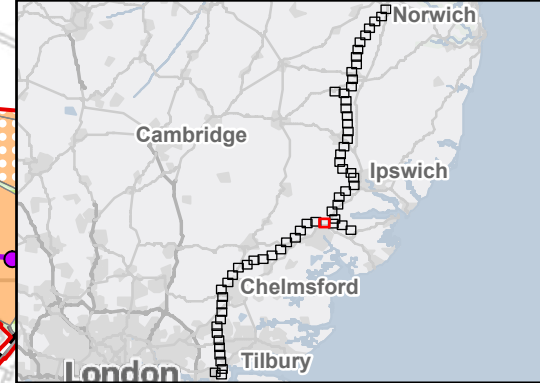
Proposed project design details
 Proposed standard lattice pylon location
 Proposed overhead line alignment
 Cereal crops
 Non-cereal crops
 Bracken
 Modified grassland
 Other neutral grassland
 Bramble scrub
 Mixed scrub
 Willow scrub
 Allotments
 Artificial unvegetated, unsealed surface

Bare ground
 Developed land; sealed surface
 Ruderal/Ephemeral
 Lowland mixed deciduous woodland

Note: Some habitats, such as vegetated gardens, under 900 m² are not shown due to map scale limitations. Due to the volume of this habitat, including them within an inset page would reduce overall figure clarity and readability. They are, however, fully included within BNG and UKHab calculations.

Note: The proposed overhead line alignment and proposed underground cable alignment together comprise the alignment. For further details regarding the design, please refer to Figures 4.1 (document reference 6.4.F1) and 4.2 (document reference 6.4.F2).

Notes: © Crown copyright and database rights 2025 Ordnance Survey AC000080122, Contains public sector information licensed under the Open Government Licence v3.0, © National Grid UK



Rev	Date	Description	Drawn	Check	Approv
C	May 2026	FOR DCO APPLICATION	NB	AF	KB
B	Oct 2025	FOR DCO APPLICATION	KF	AF	KB
A	Aug 2025	FOR DCO APPLICATION	SS	AF	KB

PROJECT:
nationalgrid Norwich to Tilbury

Planning Inspectorate App Number: EN020027
 Regulation 5(2)(a)&(I)(ii)

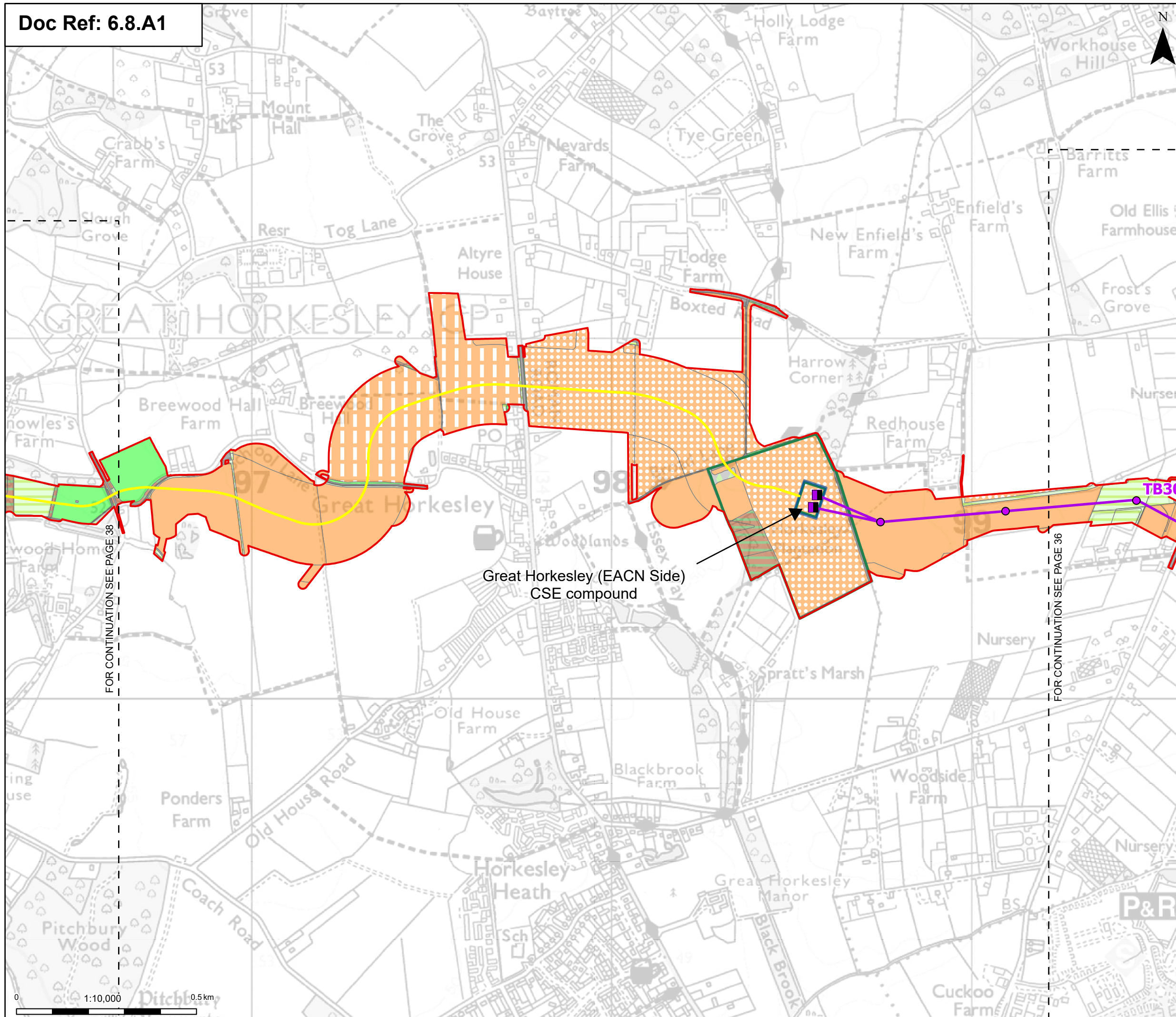
Title:
Figure A8.1.1 - Ecology and Biodiversity - UK Habitat Survey Results Sections C and D
 Page 36 of 63

Designed	A. Pinkney	Date	May 26
Drawn	N. Banu	Date	May 26
Checked	A. Fell	Date	May 26
Approved	K. Burrows	Date	May 26
Scale:	1:10,000	Datum:	AOD
Original Size:	A3	Grid:	OS
Suitability Code:	A2	Project Number:	10059280

Suitability Description:
 Accepted as Concept Stage

Drawing Number:
 10059280-ARC-EBD-ZZ-DR-ZZ-00334

Revision:
C

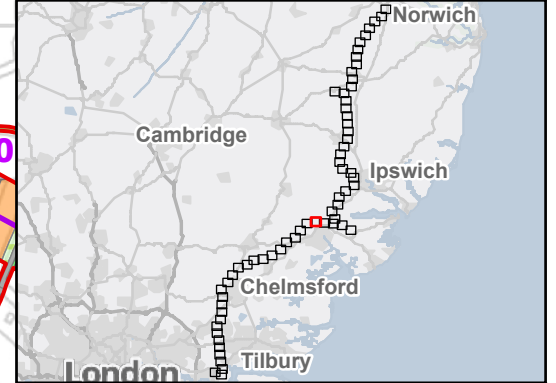


- Order limits
- Sheet index outline
- Proposed full line tension gantry
- Proposed standard lattice pylon location
- Proposed overhead line alignment
- Proposed underground cable alignment
- Proposed cable sealing end compound (CSEC)
- Environmental area
- Cereal crops
- Intensive orchards
- Non-cereal crops
- Winter stubble
- Modified grassland
- Other neutral grassland
- Bramble scrub
- Allotments
- Artificial unvegetated, unsealed surface
- Developed land; sealed surface
- Vegetated garden
- Ruderal/Ephemeral
- Tall forbs
- Lowland mixed deciduous woodland

Note: Some habitats, such as vegetated gardens, under 900 m² are not shown due to map scale limitations. Due to the volume of this habitat, including them within an inset page would reduce overall figure clarity and readability. They are, however, fully included within BNG and UKHab calculations.

Note: The proposed overhead line alignment and proposed underground cable alignment together comprise the alignment. For further details regarding the design, please refer to Figures 4.1 (document reference 6.4.F1) and 4.2 (document reference 6.4.F2).

Notes: © Crown copyright and database rights 2025 Ordnance Survey AC0000808122, Contains public sector information licensed under the Open Government Licence v3.0, © National Grid UK



Rev	Date	Description	Drawn	Check	Approv
C	May 2026	FOR DCO APPLICATION	NB	AF	KB
B	Oct 2025	FOR DCO APPLICATION	KF	AF	KB
A	Aug 2025	FOR DCO APPLICATION	SS	AF	KB

PROJECT:
nationalgrid Norwich to Tilbury

Planning Inspectorate App Number: EN020027
 Regulation 5(2)(a)&(I)(ii)

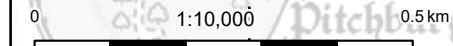
Title:
 Figure A8.1.1 - Ecology and Biodiversity - UK Habitat Survey Results
 Section D
 Page 37 of 63

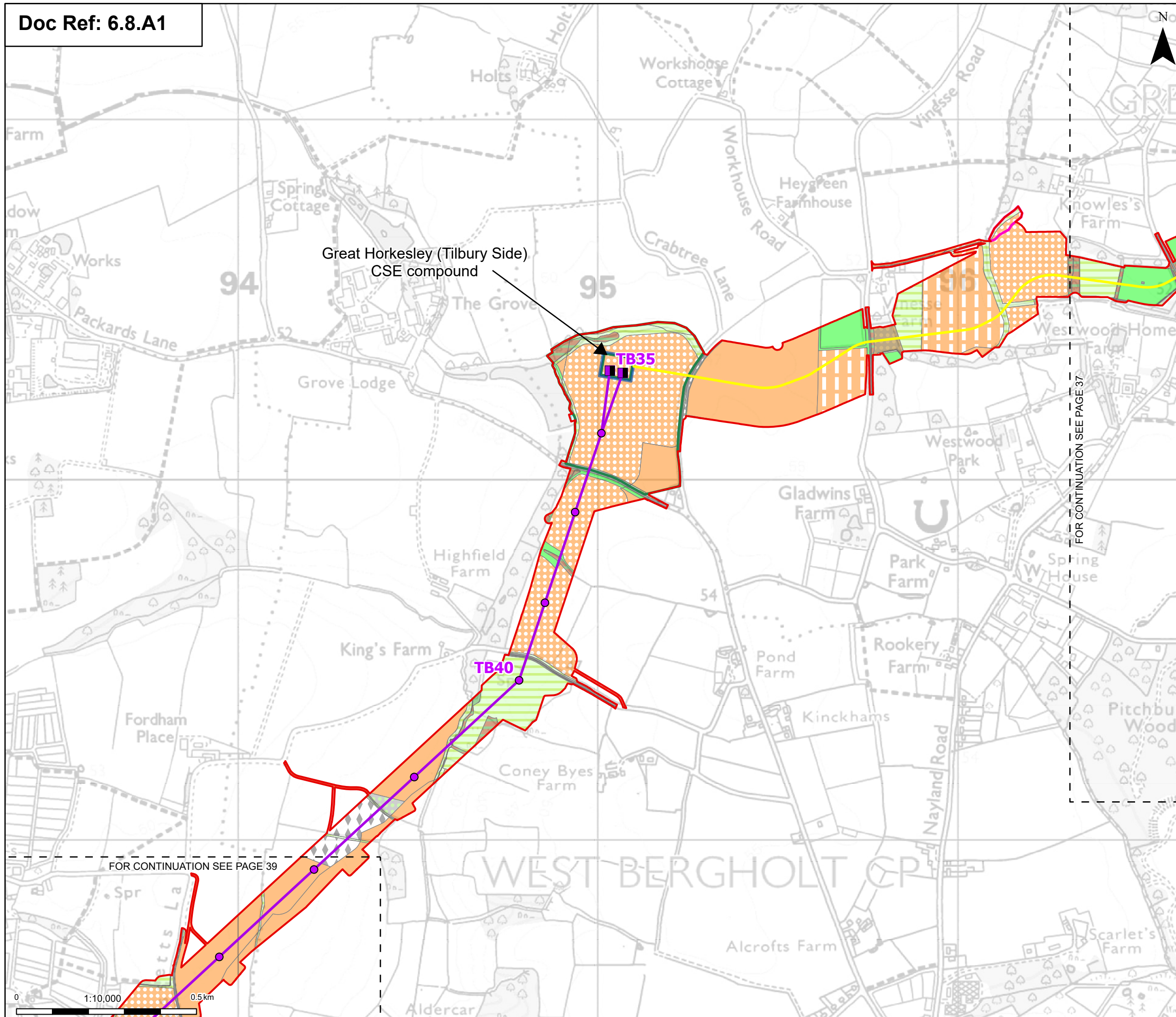
Designed	A. Pinkney	Date	May 26
Drawn	N. Banu	Date	May 26
Checked	A. Fell	Date	May 26
Approved	K. Burrows	Date	May 26
Scale:	1:10,000	Datum:	AOD
Original Size:	A3	Grid:	OS
Suitability Code:	A2	Project Number:	10059280

Suitability Description:
 Accepted as Concept Stage

Drawing Number:
 10059280-ARC-EBD-ZZ-DR-ZZ-00334

Revision:
C



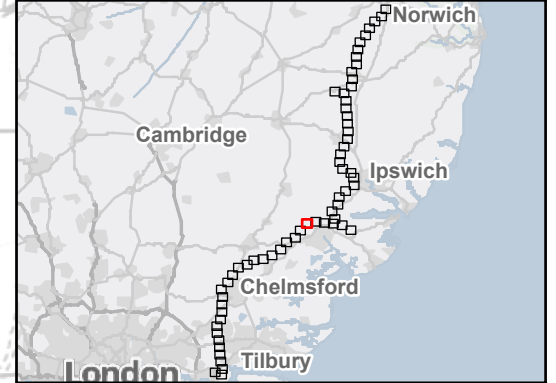


- Order limits
- Sheet index outline
- Proposed full line tension gantry
- Proposed standard lattice pylon location
- Proposed overhead line alignment
- Proposed underground cable alignment
- Proposed cable sealing end compound (CSEC)
- Environmental area
- Environmental mitigation
- Cereal crops
- Non-cereal crops
- Winter stubble
- Modified grassland
- Other neutral grassland
- Bramble scrub
- Mixed scrub
- Artificial unvegetated, unsealed surface
- Bare ground
- Built linear features
- Developed land; sealed surface
- Tall forbs
- Ornamental lake or pond
- Watercourse footprint
- Lowland mixed deciduous woodland
- Other woodland; broadleaved

Note: Some habitats, such as vegetated gardens, under 900 m² are not shown due to map scale limitations. Due to the volume of this habitat, including them within an inset page would reduce overall figure clarity and readability. They are, however, fully included within BNG and UKHab calculations.

Note: The proposed overhead line alignment and proposed underground cable alignment together comprise the alignment. For further details regarding the design, please refer to Figures 4.1 (document reference 6.4.F1) and 4.2 (document reference 6.4.F2).

Notes: © Crown copyright and database rights 2025 Ordnance Survey AC0000808122, Contains public sector information licensed under the Open Government Licence v3.0, © National Grid UK



Rev	Date	Description	Drawn	Check	Approv
C	May 2026	FOR DCO APPLICATION	NB	AF	KB
B	Oct 2025	FOR DCO APPLICATION	KF	AF	KB
A	Aug 2025	FOR DCO APPLICATION	SS	AF	KB

PROJECT:
nationalgrid Norwich to Tilbury

Planning Inspectorate App Number: EN020027
 Regulation 5(2)(a)&(I)(ii)

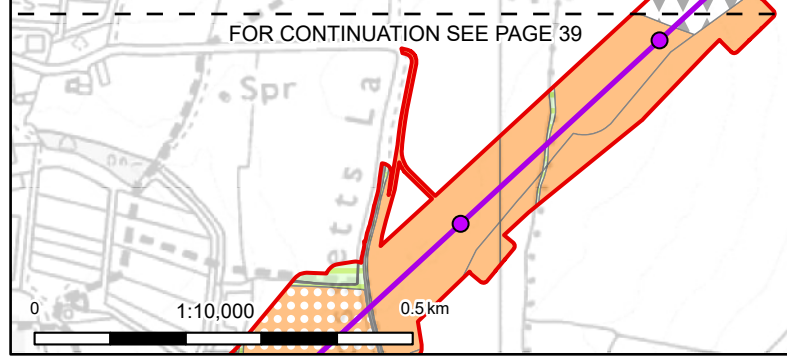
Title:
Figure A8.1.1 - Ecology and Biodiversity - UK Habitat Survey Results Section D
 Page 38 of 63

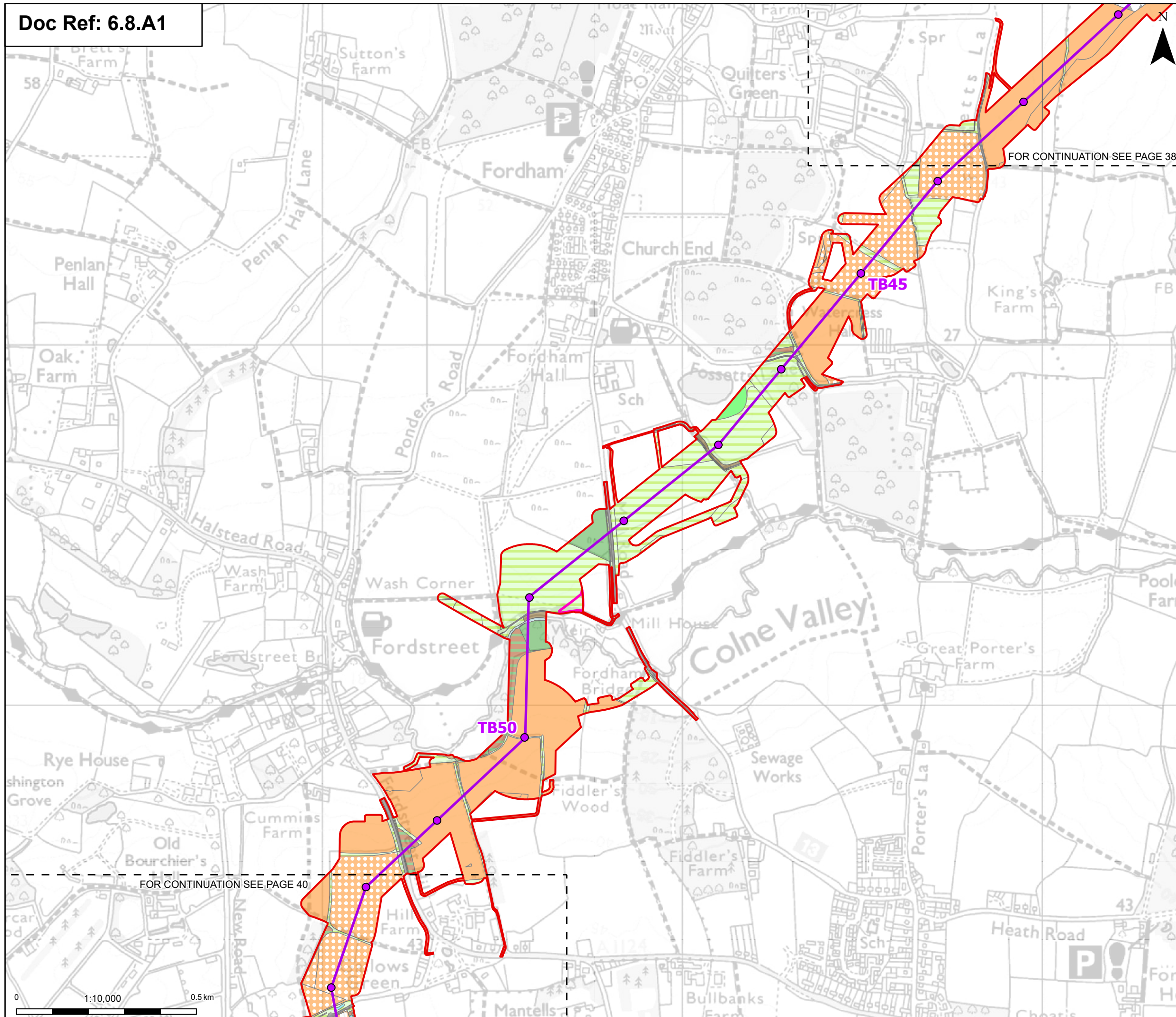
Designed	A. Pinkney	Date	May 26
Drawn	N. Banu	Date	May 26
Checked	A. Fell	Date	May 26
Approved	K. Burrows	Date	May 26
Scale:	1:10,000	Datum:	AOD
Original Size:	A3	Grid:	OS
Suitability Code:	A2	Project Number:	10059280

Suitability Description:
 Accepted as Concept Stage

Drawing Number:
 10059280-ARC-EBD-ZZ-DR-ZZ-00334

Revision:
C





Order limits

- Sheet index outline

Proposed project design details

- Proposed standard lattice pylon location
- Proposed overhead line alignment
- Environmental mitigation
- Arable field margins game bird mix
- Cereal crops
- Non-cereal crops
- Modified grassland
- Other neutral grassland
- Blackthorn scrub
- Mixed scrub
- Willow scrub
- Bare ground
- Built linear features
- Developed land; sealed surface

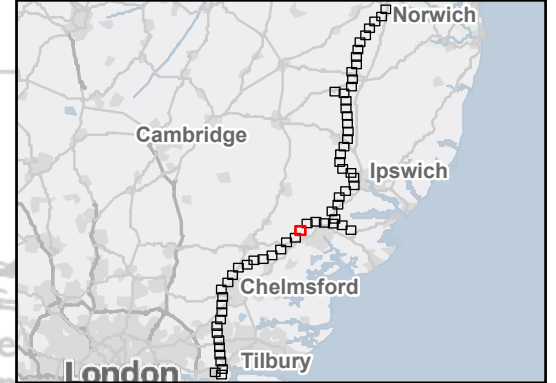
Ponds (priority habitat)

- Watercourse footprint
- Lowland mixed deciduous woodland
- Other woodland; broadleaved
- Wet woodland

Note: Some habitats, such as vegetated gardens, under 900 m² are not shown due to map scale limitations. Due to the volume of this habitat, including them within an inset page would reduce overall figure clarity and readability. They are, however, fully included within BNG and UKHab calculations.

Note: The proposed overhead line alignment and proposed underground cable alignment together comprise the alignment. For further details regarding the design, please refer to Figures 4.1 (document reference 6.4.F1) and 4.2 (document reference 6.4.F2).

Notes: © Crown copyright and database rights 2025 Ordnance Survey AC0000808122, Contains public sector information licensed under the Open Government Licence v3.0, © National Grid UK



Rev	Date	Description	Drawn	Check	Approv
C	May 2026	FOR DCO APPLICATION	NB	AF	KB
B	Oct 2025	FOR DCO APPLICATION	KF	AF	KB
A	Aug 2025	FOR DCO APPLICATION	SS	AF	KB

PROJECT:
nationalgrid Norwich to Tilbury

Planning Inspectorate App Number: EN020027
 Regulation 5(2)(a)&(I)(ii)

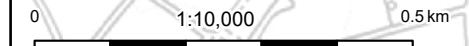
Title:
 Figure A8.1.1 - Ecology and Biodiversity - UK Habitat Survey Results
 Section D
 Page 39 of 63

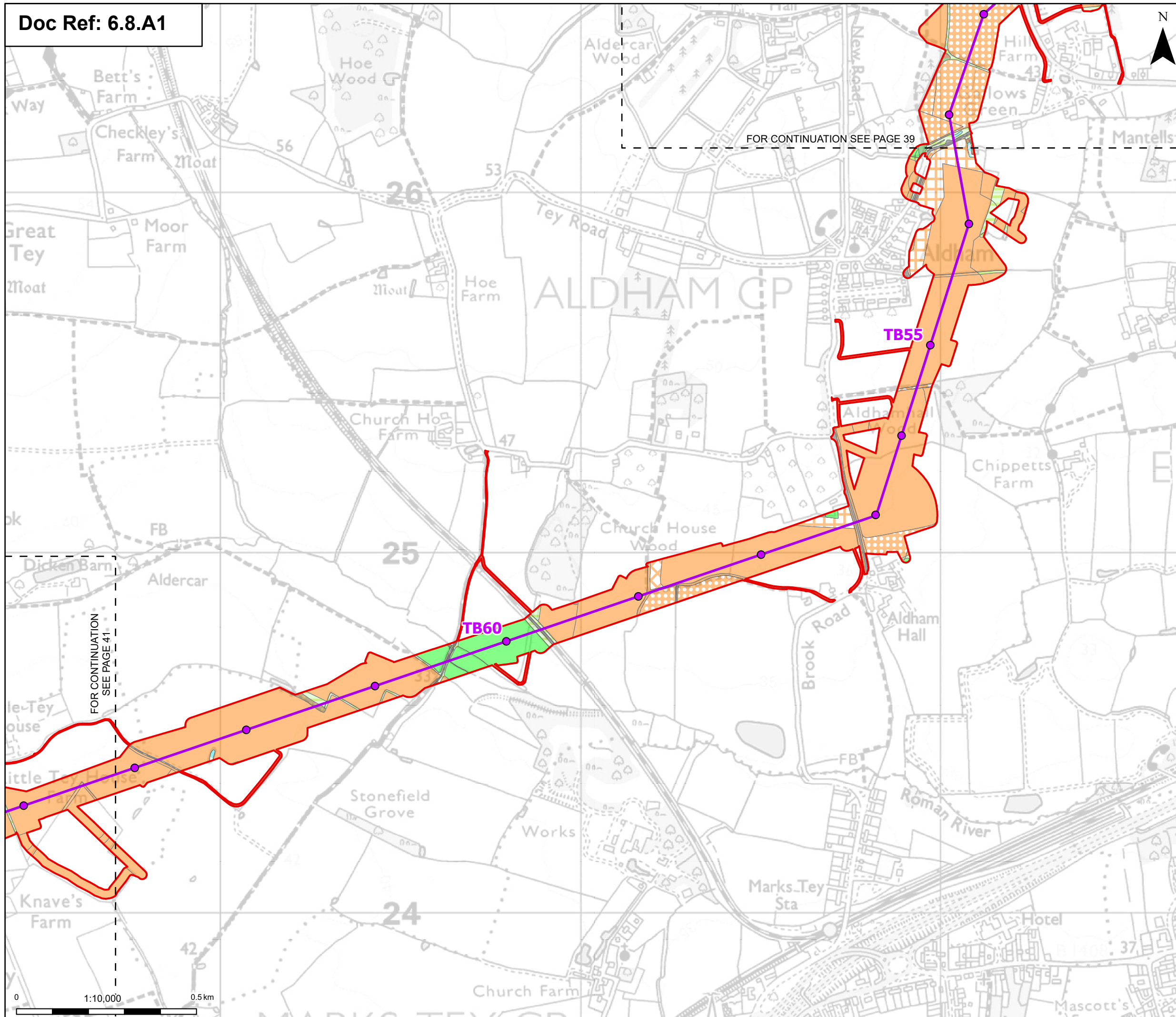
Designed	A. Pinkney	Date	May 26
Drawn	N. Banu	Date	May 26
Checked	A. Fell	Date	May 26
Approved	K. Burrows	Date	May 26
Scale:	1:10,000	Datum:	AOD
Original Size:	A3	Grid:	OS
Suitability Code:	A2	Project Number:	10059280

Suitability Description:
 Accepted as Concept Stage

Drawing Number:
 10059280-ARC-EBD-ZZ-DR-ZZ-00334

Revision:
C





Order limits

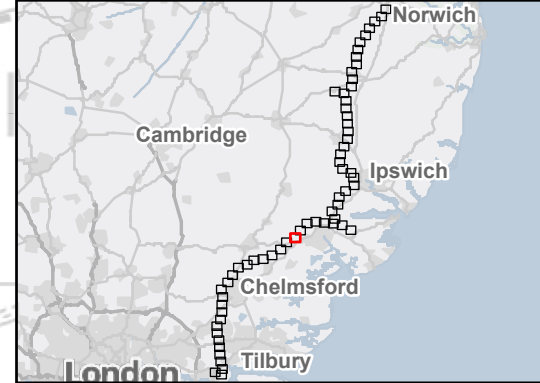
- Sheet index outline
- Proposed project design details
- Proposed standard lattice pylon location
- Proposed overhead line alignment
- Arable field margins game bird mix
- Arable field margins pollen and nectar
- Arable field margins tussocky
- Cereal crops
- Non-cereal crops
- Modified grassland
- Other neutral grassland
- Bramble scrub
- Artificial unvegetated, unsealed surface
- Built linear features
- Developed land: sealed surface
- Vegetated garden
- Ruderal/Ephemeral
- Ponds (priority habitat)
- Watercourse footprint
- Lowland mixed deciduous woodland
- Other woodland: broadleaved

Notes:

Note: Some habitats, such as vegetated gardens, under 900 m² are not shown due to map scale limitations. Due to the volume of this habitat, including them within an inset page would reduce overall figure clarity and readability. They are, however, fully included within BNG and UKHab calculations.

Note: The proposed overhead line alignment and proposed underground cable alignment together comprise the alignment. For further details regarding the design, please refer to Figures 4.1 (document reference 6.4.F1) and 4.2 (document reference 6.4.F2).

Notes: © Crown copyright and database rights 2025 Ordnance Survey AC0000808122, Contains public sector information licensed under the Open Government Licence v3.0, © National Grid UK



Rev	Date	Description	Drawn	Check	Approv
C	May 2026	FOR DCO APPLICATION	NB	AF	KB
B	Oct 2025	FOR DCO APPLICATION	KF	AF	KB
A	Aug 2025	FOR DCO APPLICATION	SS	AF	KB

PROJECT:
nationalgrid Norwich to Tilbury

Planning Inspectorate App Number: EN020027
 Regulation 5(2)(a)&(I)(ii)

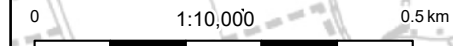
Title:
 Figure A8.1.1 - Ecology and Biodiversity - UK Habitat Survey Results
 Section D
 Page 40 of 63

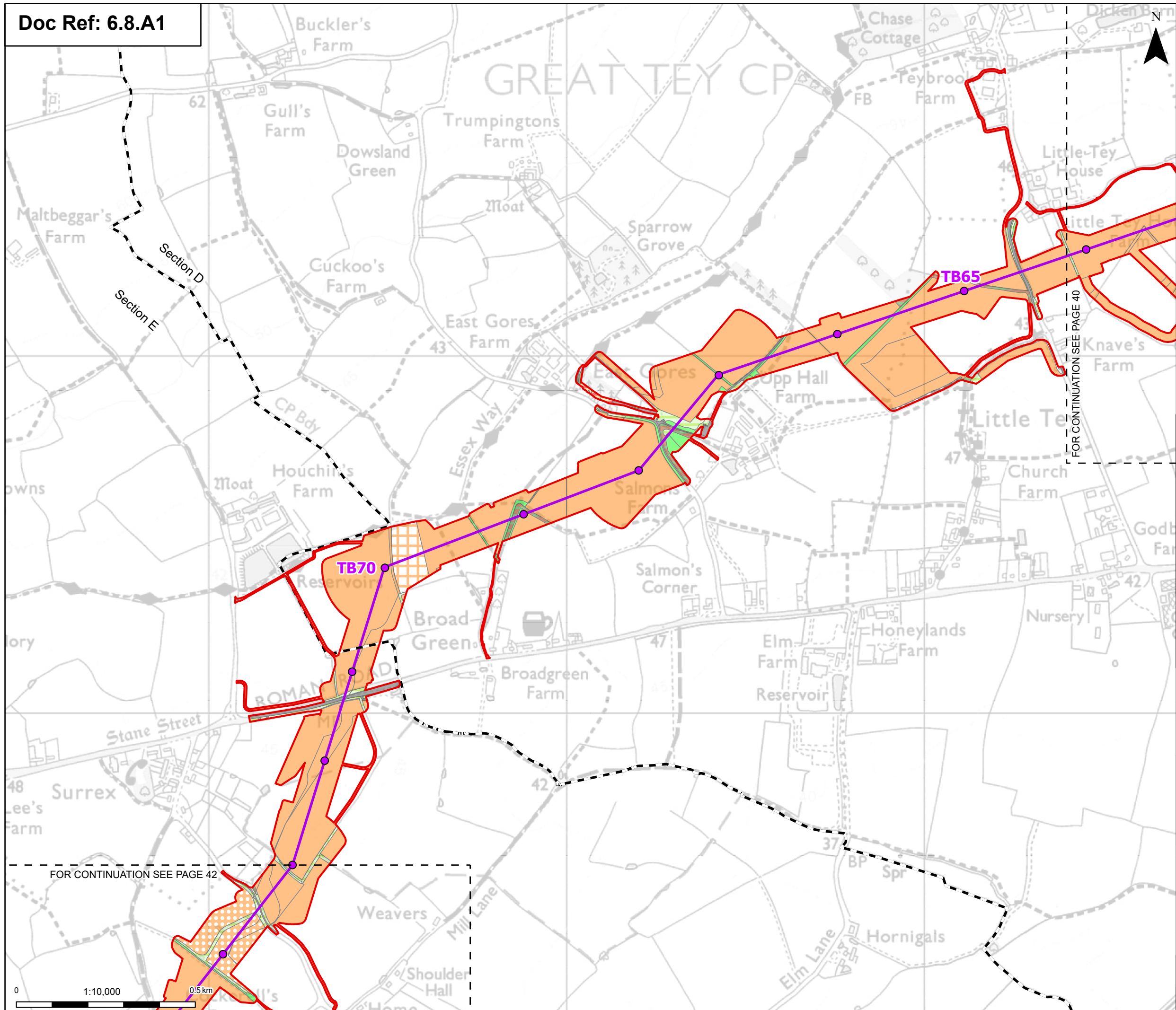
Designed	A. Pinkney	Date	May 26
Drawn	N. Banu	Date	May 26
Checked	A. Fell	Date	May 26
Approved	K. Burrows	Date	May 26
Scale:	1:10,000	Datum:	AOD
Original Size:	A3	Grid:	OS
Suitability Code:	A2	Project Number:	10059280

Suitability Description:
 Accepted as Concept Stage

Drawing Number:
 10059280-ARC-EBD-ZZ-DR-ZZ-00334

Revision:
C



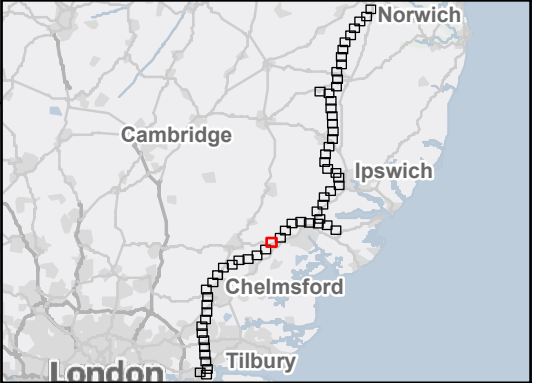


- ▬ Order limits
- Sheet index outline
- Project section line
- Proposed standard lattice pylon location
- Proposed overhead line alignment
- Arable field margins game bird mix
- Cereal crops
- Non-cereal crops
- Modified grassland
- Other neutral grassland
- Bramble scrub
- Artificial unvegetated, unsealed surface
- Bare ground
- Built linear features
- Developed land; sealed surface
- Vegetated garden
- Ruderal/Ephemeral
- Lowland mixed deciduous woodland
- Other woodland; broadleaved
- Other woodland; mixed

Note: Some habitats, such as vegetated gardens, under 900 m² are not shown due to map scale limitations. Due to the volume of this habitat, including them within an inset page would reduce overall figure clarity and readability. They are, however, fully included within BNG and UKHab calculations.

Note: The proposed overhead line alignment and proposed underground cable alignment together comprise the alignment. For further details regarding the design, please refer to Figures 4.1 (document reference 6.4.F1) and 4.2 (document reference 6.4.F2).

Notes: © Crown copyright and database rights 2025 Ordnance Survey AC0000808122, Contains public sector information licensed under the Open Government Licence v3.0, © National Grid UK



Rev	Date	Description	Drawn	Check	Approv
C	May 2026	FOR DCO APPLICATION	NB	AF	KB
B	Oct 2025	FOR DCO APPLICATION	KF	AF	KB
A	Aug 2025	FOR DCO APPLICATION	SS	AF	KB

PROJECT:
nationalgrid Norwich to Tilbury

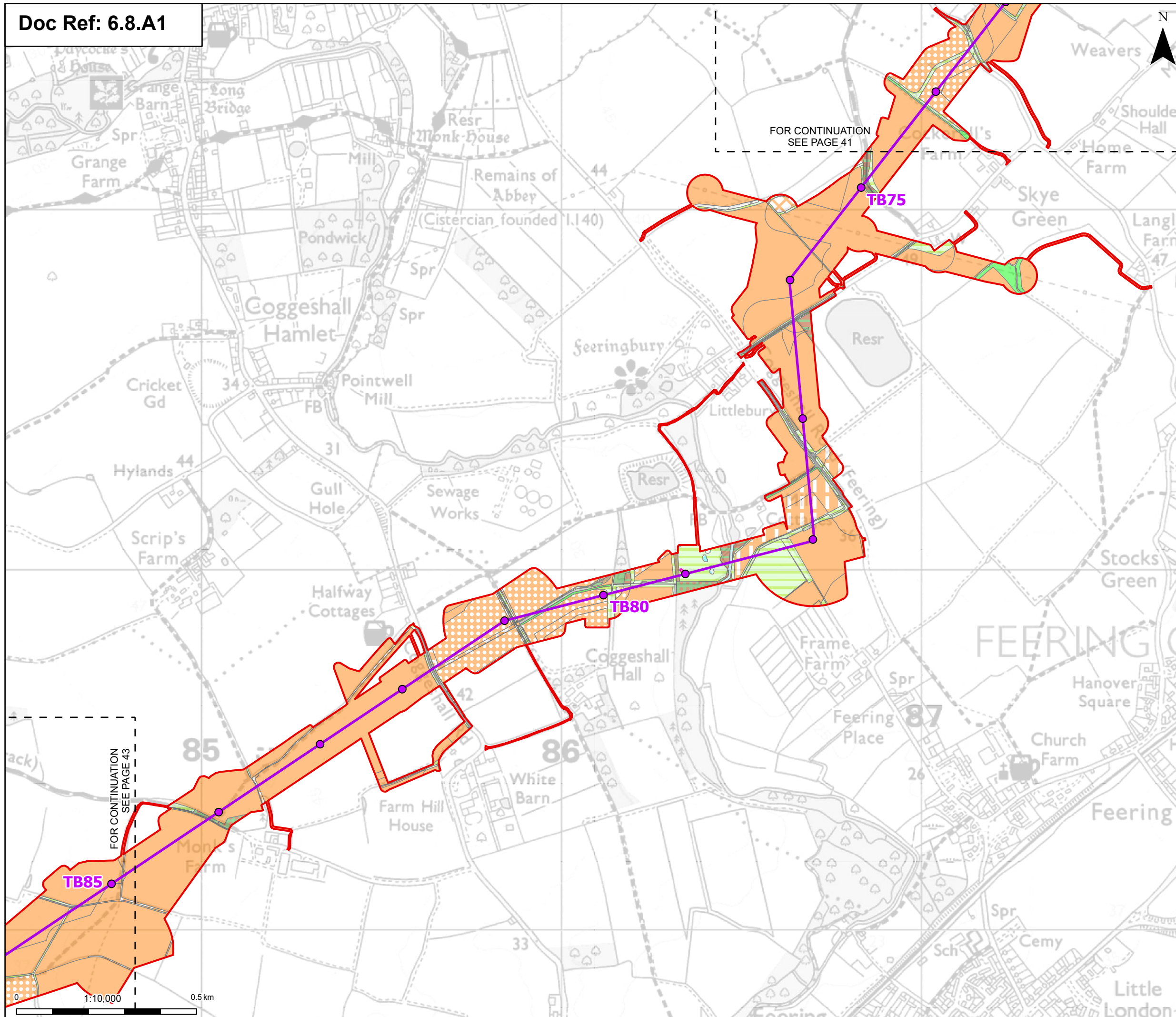
Planning Inspectorate App Number: EN020027
 Regulation 5(2)(a)&(I)(ii)

Title:
 Figure A8.1.1 - Ecology and Biodiversity - UK Habitat Survey Results Sections D and E
 Page 41 of 63

Designed	A. Pinkney	Date	May 26
Drawn	N. Banu	Date	May 26
Checked	A. Fell	Date	May 26
Approved	K. Burrows	Date	May 26
Scale:	1:10,000	Datum:	AOD
Original Size:	A3	Grid:	OS
Suitability Code:	A2	Project Number:	10059280

Suitability Description:
 Accepted as Concept Stage

Drawing Number:	10059280-ARC-EBD-ZZ-DR-ZZ-00334	Revision:	C
-----------------	---------------------------------	-----------	---



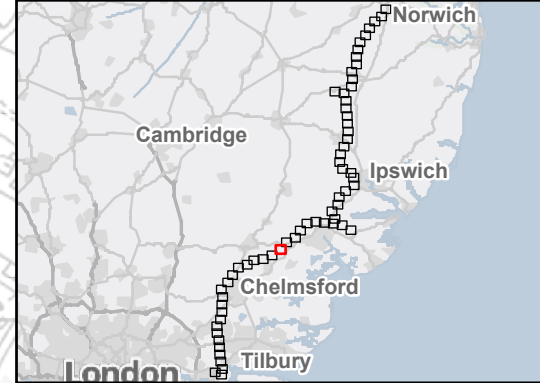
Order limits

- Sheet index outline
- Proposed project design details
- Proposed standard lattice pylon location
- Proposed overhead line alignment
- Environmental mitigation
- Arable field margins cultivated annually
- Arable field margins pollen and nectar
- Cereal crops
- Intensive orchards
- Non-cereal crops
- Winter stubble
- Modified grassland
- Other neutral grassland
- Bramble scrub
- Mixed scrub
- Artificial unvegetated, unsealed surface
- Bare ground
- Built linear features
- Developed land; sealed surface
- Vacant or derelict land
- Vegetated garden
- Ruderal/Ephemeral
- Ponds (priority habitat)
- Watercourse footprint
- Lowland mixed deciduous woodland
- Other coniferous woodland
- Other woodland; broadleaved
- Other woodland; mixed

Note: Some habitats, such as vegetated gardens, under 900 m² are not shown due to map scale limitations. Due to the volume of this habitat, including them within an inset page would reduce overall figure clarity and readability. They are, however, fully included within BNG and UKHab calculations.

Note: The proposed overhead line alignment and proposed underground cable alignment together comprise the alignment. For further details regarding the design, please refer to Figures 4.1 (document reference 6.4.F1) and 4.2 (document reference 6.4.F2).

Notes: © Crown copyright and database rights 2025 Ordnance Survey AC000080122, Contains public sector information licensed under the Open Government Licence v3.0, © National Grid UK



Rev	Date	Description	Drawn	Check	Approv
C	May 2026	FOR DCO APPLICATION	NB	AF	KB
B	Oct 2025	FOR DCO APPLICATION	KF	AF	KB
A	Aug 2025	FOR DCO APPLICATION	SS	AF	KB

PROJECT:
nationalgrid Norwich to Tilbury

Planning Inspectorate App Number: EN020027
 Regulation 5(2)(a)&(I)(ii)

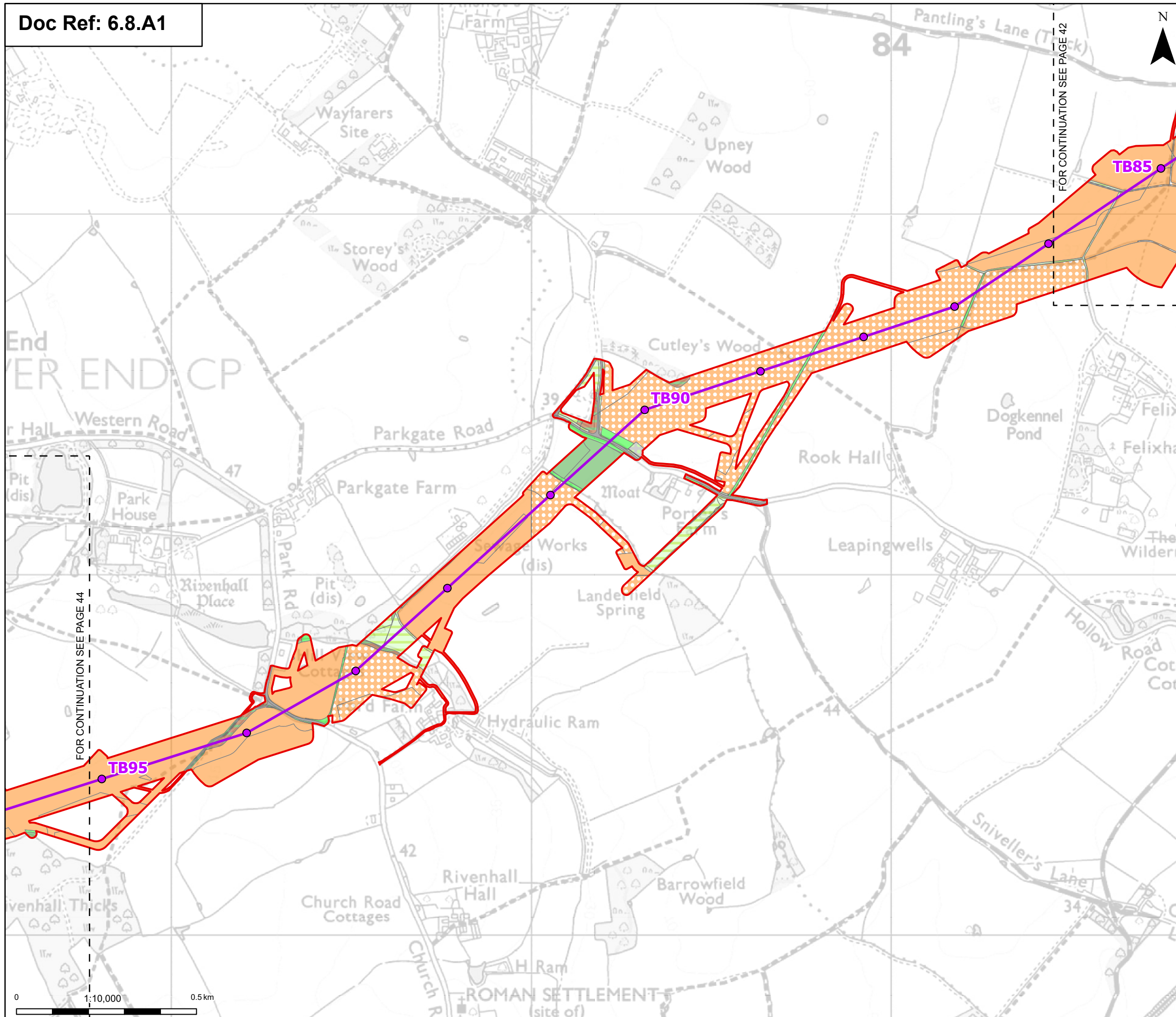
Title:
 Figure A8.1.1 - Ecology and Biodiversity - UK Habitat Survey Results
 Section E
 Page 42 of 63

Designed	A. Pinkney	Date	May 26
Drawn	N. Banu	Date	May 26
Checked	A. Fell	Date	May 26
Approved	K. Burrows	Date	May 26
Scale:	1:10,000	Datum:	AOD
Original Size:	A3	Grid:	OS
Suitability Code:	A2	Project Number:	10059280

Suitability Description:
 Accepted as Concept Stage

Drawing Number:
 10059280-ARC-EBD-ZZ-DR-ZZ-00334

Revision:
 C



Order limits
 Sheet index outline

Proposed project design details

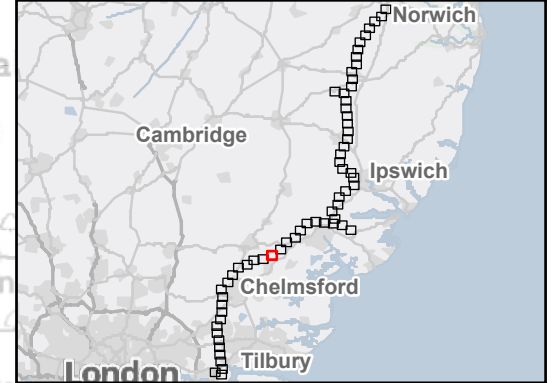
- Proposed standard lattice pylon location
- Proposed overhead line alignment
- Arable field margins cultivated annually
- Cereal crops
- Non-cereal crops
- Modified grassland
- Other neutral grassland
- Mixed scrub
- Developed land; sealed surface
- Tall forbs
- Ponds (priority habitat)

Lowland mixed deciduous woodland
 Other woodland; broadleaved

Note: Some habitats, such as vegetated gardens, under 900 m² are not shown due to map scale limitations. Due to the volume of this habitat, including them within an inset page would reduce overall figure clarity and readability. They are, however, fully included within BNG and UKHab calculations.

Note: The proposed overhead line alignment and proposed underground cable alignment together comprise the alignment. For further details regarding the design, please refer to Figures 4.1 (document reference 6.4.F1) and 4.2 (document reference 6.4.F2).

Notes: © Crown copyright and database rights 2025 Ordnance Survey AC00008122, Contains public sector information licensed under the Open Government Licence v3.0, © National Grid UK



Rev	Date	Description	Drawn	Check	Approv
C	May 2026	FOR DCO APPLICATION	NB	AF	KB
B	Oct 2025	FOR DCO APPLICATION	KF	AF	KB
A	Aug 2025	FOR DCO APPLICATION	SS	AF	KB

PROJECT:
nationalgrid Norwich to Tilbury


Planning Inspectorate App Number: EN020027
 Regulation 5(2)(a)&(I)(ii)

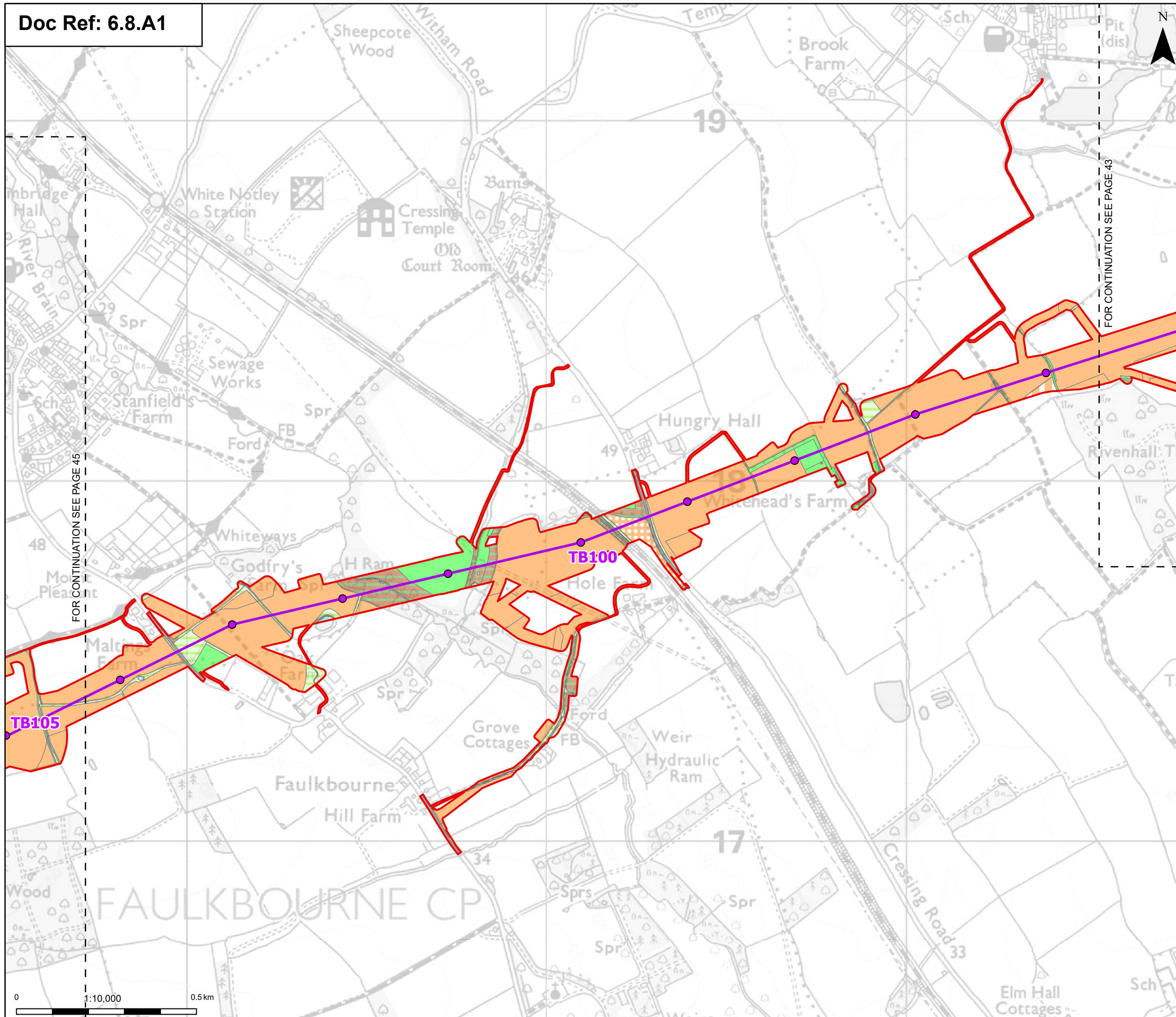
Title:
 Figure A8.1.1 - Ecology and Biodiversity - UK Habitat Survey Results
 Section E
 Page 43 of 63

Designed	A. Pinkney	Date	May 26
Drawn	N. Banu	Date	May 26
Checked	A. Fell	Date	May 26
Approved	K. Burrows	Date	May 26
Scale:	1:10,000	Datum:	AOD
Original Size:	A3	Grid:	OS
Suitability Code:	A2	Project Number:	10059280

Suitability Description:
 Accepted as Concept Stage

Drawing Number:	10059280-ARC-EBD-ZZ-DR-ZZ-00334	Revision:	C
-----------------	---------------------------------	-----------	---



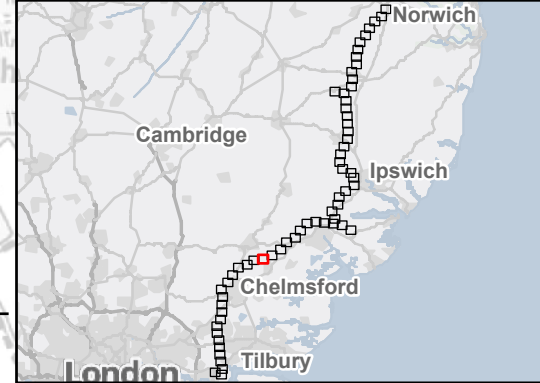


- ▬ Order limits
- ▬ Sheet index outline
- Proposed standard lattice pylon location
- ▬ Proposed overhead line alignment
- ▬ Cereal crops
- ▬ Non-cereal crops
- ▬ Temporary grass and clover leys
- ▬ Modified grassland
- ▬ Other neutral grassland
- ▬ Bramble scrub
- ▬ Mixed scrub
- ▬ Artificial unvegetated, unsealed surface
- ▬ Bare ground
- ▬ Built linear features
- ▬ Developed land: sealed surface
- ▬ Ponds (priority habitat)
- ▬ Reservoirs
- ▬ Watercourse footprint
- ▬ Lowland mixed deciduous woodland
- ▬ Other woodland; broadleaved
- ▬ Other woodland; mixed

Note: Some habitats, such as vegetated gardens, under 900 m² are not shown due to map scale limitations. Due to the volume of this habitat, including them within an inset page would reduce overall figure clarity and readability. They are, however, fully included within BNG and UKHab calculations.

Note: The proposed overhead line alignment and proposed underground cable alignment together comprise the alignment. For further details regarding the design, please refer to Figures 4.1 (document reference 6.4.F1) and 4.2 (document reference 6.4.F2).

Notes: © Crown copyright and database rights 2025 Ordnance Survey AC0000808122, Contains public sector information licensed under the Open Government Licence v3.0, © National Grid UK



FOR CONTINUATION SEE PAGE 45

FOR CONTINUATION SEE PAGE 43

Rev	Date	Description	Drawn	Check	Approv
C	May 2026	FOR DCO APPLICATION	NB	AF	KB
B	Oct 2025	FOR DCO APPLICATION	KF	AF	KB
A	Aug 2025	FOR DCO APPLICATION	SS	AF	KB

PROJECT:
nationalgrid Norwich to Tilbury

Planning Inspectorate App Number: EN020027
 Regulation 5(2)(a)&(I)(ii)

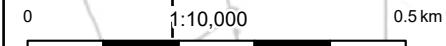
Title:
Figure A8.1.1 - Ecology and Biodiversity - UK Habitat Survey Results Section E
 Page 44 of 63

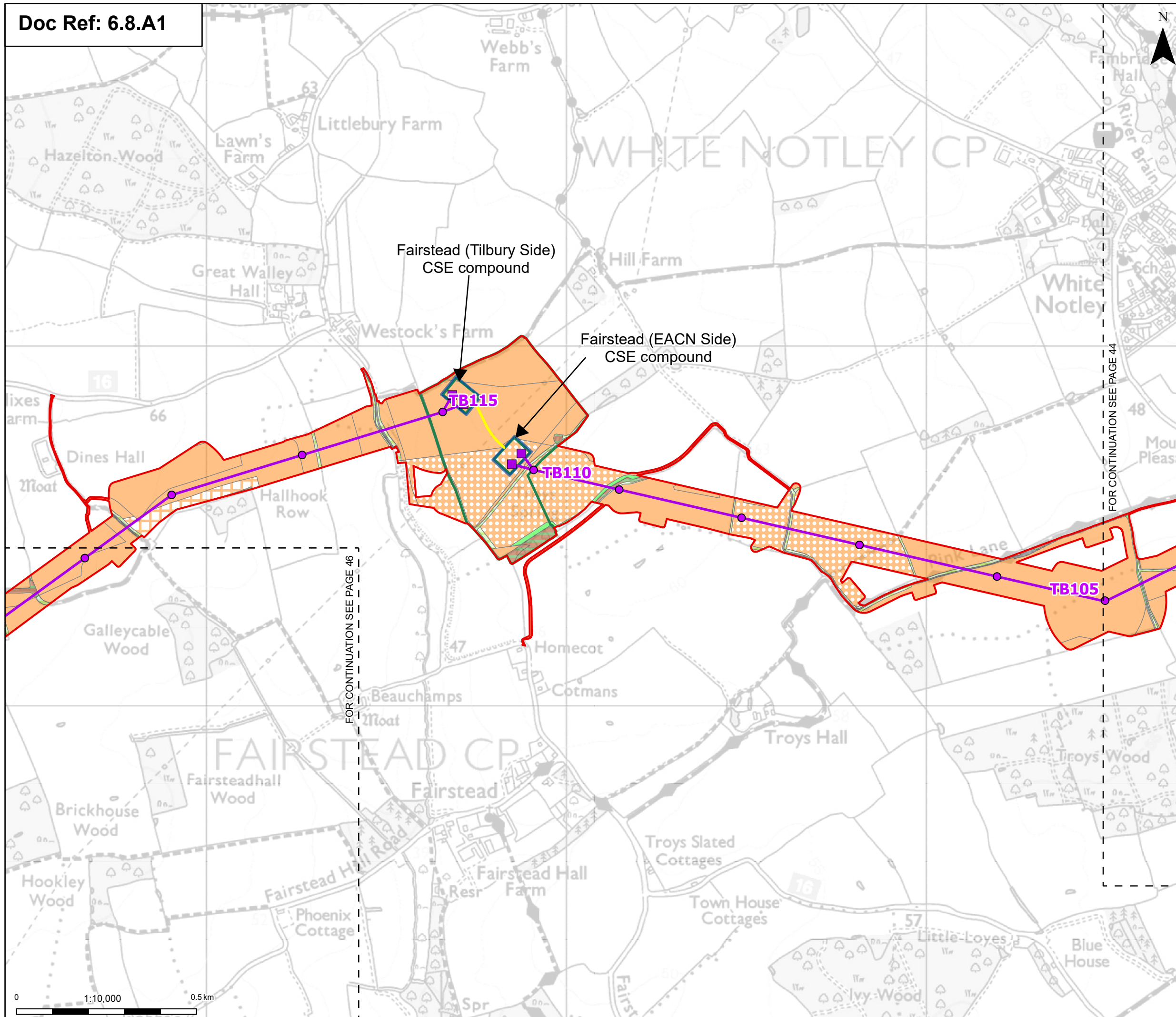
Designed	A. Pinkney	Date	May 26
Drawn	N. Banu	Date	May 26
Checked	A. Fell	Date	May 26
Approved	K. Burrows	Date	May 26
Scale:	1:10,000	Datum:	AOD
Original Size:	A3	Grid:	OS
Suitability Code:	A2	Project Number:	10059280

Suitability Description:
 Accepted as Concept Stage

Drawing Number:
 10059280-ARC-EBD-ZZ-DR-ZZ-00334

Revision:
C



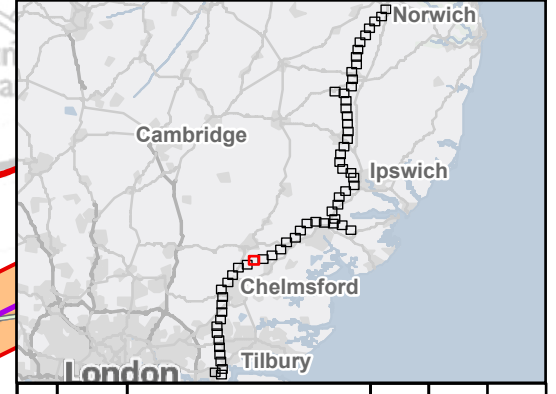


- ▬ Order limits
- Sheet index outline
- Proposed low duty gantry location
- Proposed standard lattice pylon location
- Proposed overhead line alignment
- Proposed underground cable alignment
- Proposed cable sealing end compound (CSEC)
- Environmental area
- Arable field margins game bird mix
- Cereal crops
- Non-cereal crops
- Modified grassland
- Other neutral grassland
- Built linear features
- Developed land; sealed surface
- Ponds (priority habitat)
- Watercourse footprint
- Lowland mixed deciduous woodland

Note: Some habitats, such as vegetated gardens, under 900 m² are not shown due to map scale limitations. Due to the volume of this habitat, including them within an inset page would reduce overall figure clarity and readability. They are, however, fully included within BNG and UKHab calculations.

Note: The proposed overhead line alignment and proposed underground cable alignment together comprise the alignment. For further details regarding the design, please refer to Figures 4.1 (document reference 6.4.F1) and 4.2 (document reference 6.4.F2).

Notes: © Crown copyright and database rights 2025 Ordnance Survey AC00008122, Contains public sector information licensed under the Open Government Licence v3.0, © National Grid UK



Rev	Date	Description	Drawn	Check	Approv
C	May 2026	FOR DCO APPLICATION	NB	AF	KB
B	Oct 2025	FOR DCO APPLICATION	KF	AF	KB
A	Aug 2025	FOR DCO APPLICATION	SS	AF	KB

PROJECT:
nationalgrid Norwich to Tilbury

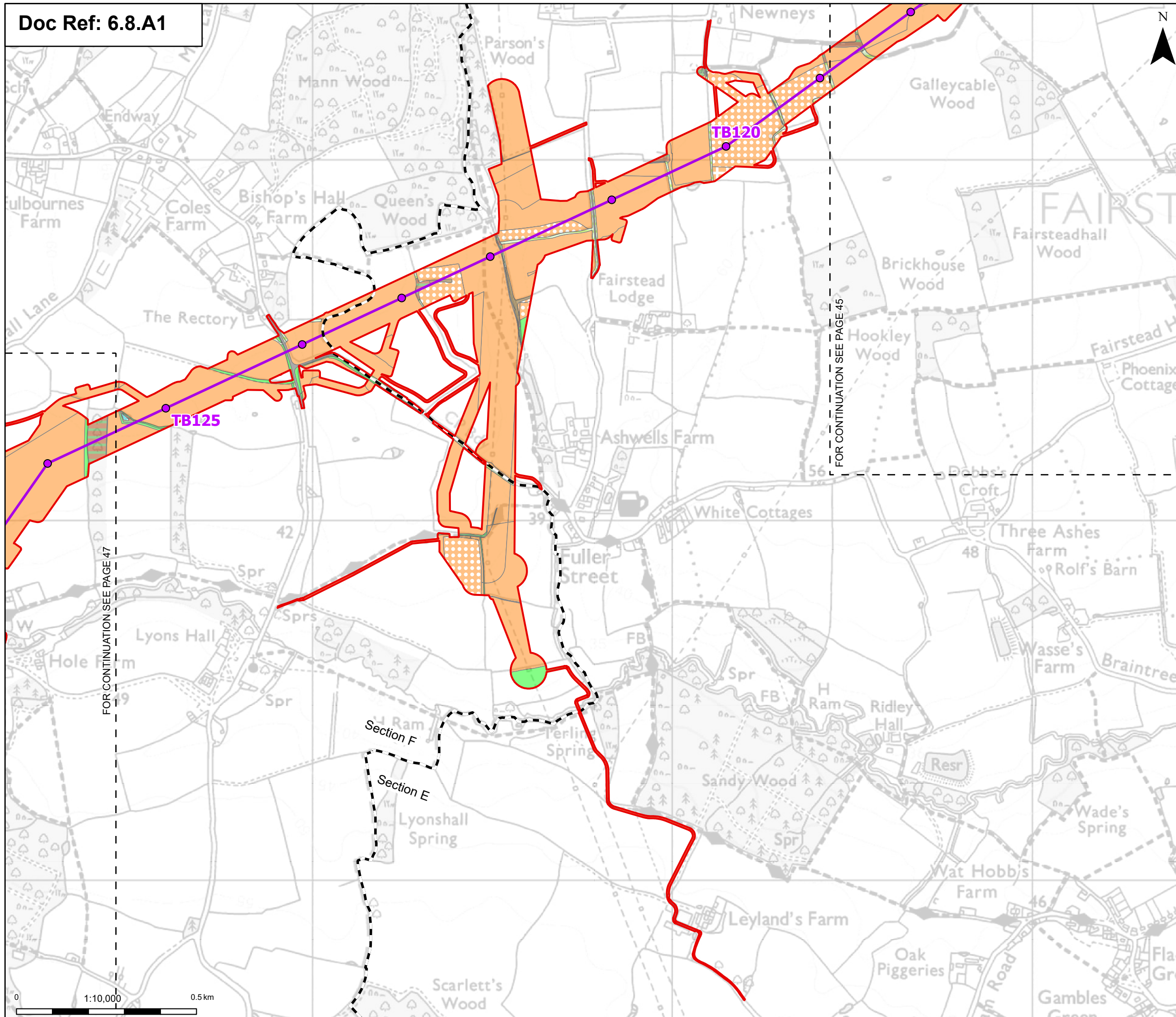
Planning Inspectorate App Number: EN020027
 Regulation 5(2)(a)&(I)(ii)

Title:
Figure A8.1.1 - Ecology and Biodiversity - UK Habitat Survey Results Section E
 Page 45 of 63

Designed	A. Pinkney	Date	May 26
Drawn	N. Banu	Date	May 26
Checked	A. Fell	Date	May 26
Approved	K. Burrows	Date	May 26
Scale:	1:10,000	Datum:	AOD
Original Size:	A3	Grid:	OS
Suitability Code:	A2	Project Number:	10059280

Suitability Description:
 Accepted as Concept Stage

Drawing Number:	10059280-ARC-EBD-ZZ-DR-ZZ-00334	Revision:	C
-----------------	---------------------------------	-----------	---



Order limits

- Sheet index outline
- Project section line

Proposed project design details

- Proposed standard lattice pylon location
- Proposed overhead line alignment
- Arable field margins cultivated annually
- Cereal crops
- Non-cereal crops
- Modified grassland
- Other neutral grassland
- Mixed scrub
- Artificial unvegetated, unsealed surface
- Bare ground
- Built linear features
- Developed land; sealed surface

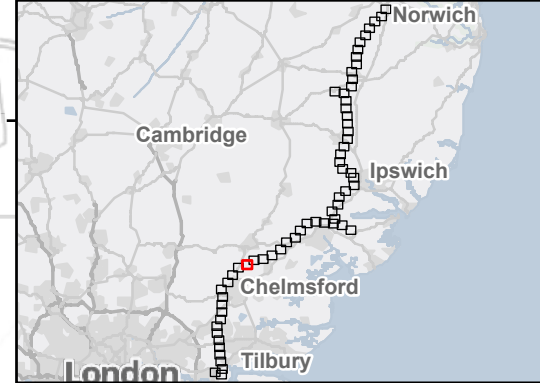
Habitats

- Ponds (priority habitat)
- Watercourse footprint
- Lowland mixed deciduous woodland
- Other woodland; broadleaved
- Other woodland; mixed

Notes: Some habitats, such as vegetated gardens, under 900 m² are not shown due to map scale limitations. Due to the volume of this habitat, including them within an inset page would reduce overall figure clarity and readability. They are, however, fully included within BNG and UKHab calculations.

Note: The proposed overhead line alignment and proposed underground cable alignment together comprise the alignment. For further details regarding the design, please refer to Figures 4.1 (document reference 6.4.F1) and 4.2 (document reference 6.4.F2).

Notes: © Crown copyright and database rights 2025 Ordnance Survey AC000080122, Contains public sector information licensed under the Open Government Licence v3.0, © National Grid UK



Rev	Date	Description	Drawn	Check	Approv
C	May 2026	FOR DCO APPLICATION	NB	AF	KB
B	Oct 2025	FOR DCO APPLICATION	KF	AF	KB
A	Aug 2025	FOR DCO APPLICATION	SS	AF	KB

PROJECT:
 nationalgrid Norwich to Tilbury

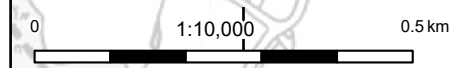
Planning Inspectorate App Number: EN020027
 Regulation 5(2)(a)&(I)(ii)

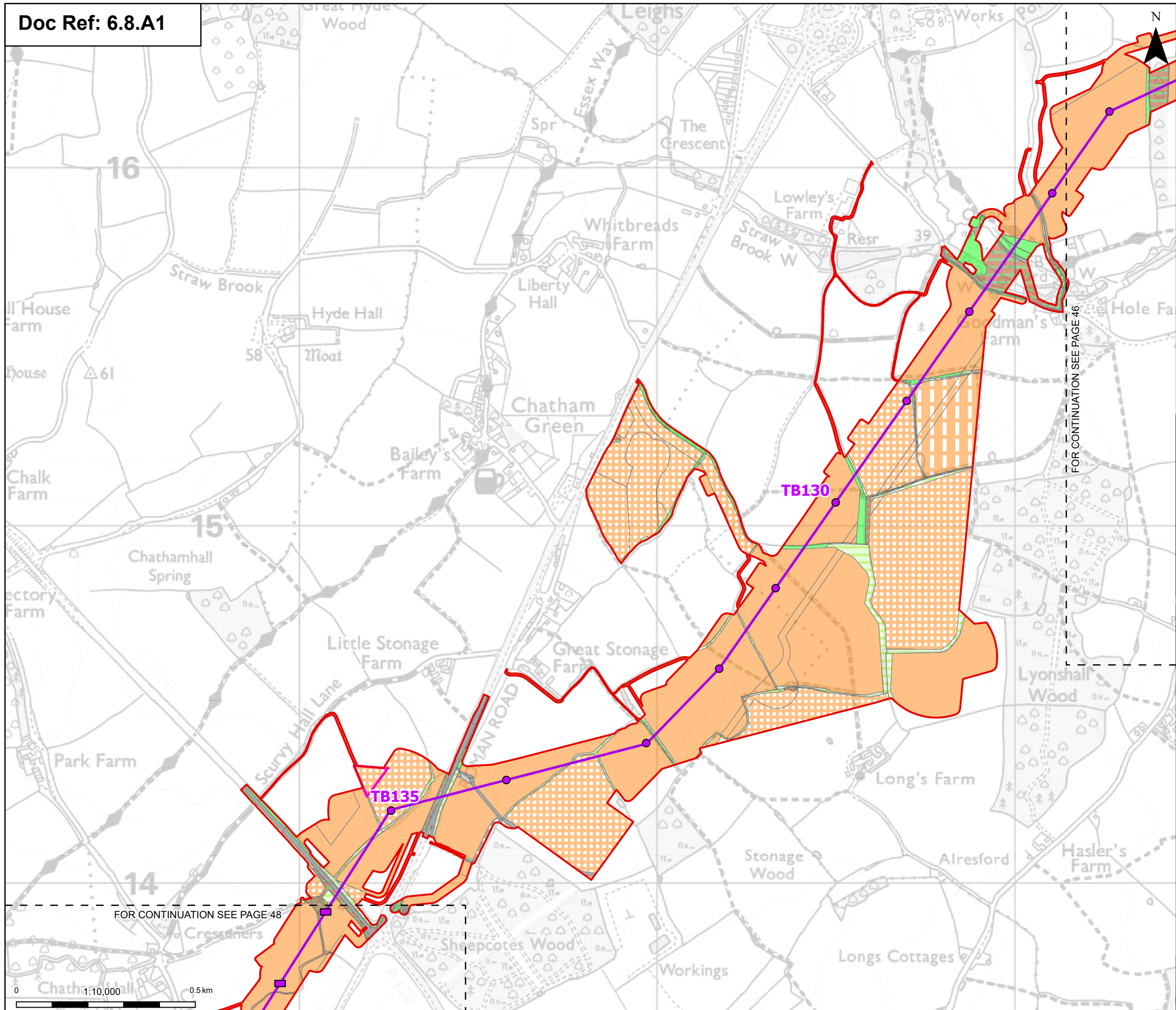
Title:
 Figure A8.1.1 - Ecology and Biodiversity - UK Habitat Survey Results Sections E and F
 Page 46 of 63

Designed	A. Pinkney	Date	May 26
Drawn	N. Banu	Date	May 26
Checked	A. Fell	Date	May 26
Approved	K. Burrows	Date	May 26
Scale:	1:10,000	Datum:	AOD
Original Size:	A3	Grid:	OS
Suitability Code:	A2	Project Number:	10059280

Suitability Description:
 Accepted as Concept Stage

Drawing Number:	10059280-ARC-EBD-ZZ-DR-ZZ-00334	Revision:	C
-----------------	---------------------------------	-----------	---





Order limits

- Order limits
- Sheet index outline

Proposed project design details

- Proposed low height pylon location
- Proposed standard lattice pylon location
- Proposed overhead line alignment
- Environmental mitigation
- Arable field margins cultivated annually
- Cereal crops
- Non-cereal crops
- Winter stubble
- Modified grassland
- Other neutral grassland
- Blackthorn scrub
- Bramble scrub
- Artificial unvegetated, unsealed surface
- Bare ground
- Built linear features

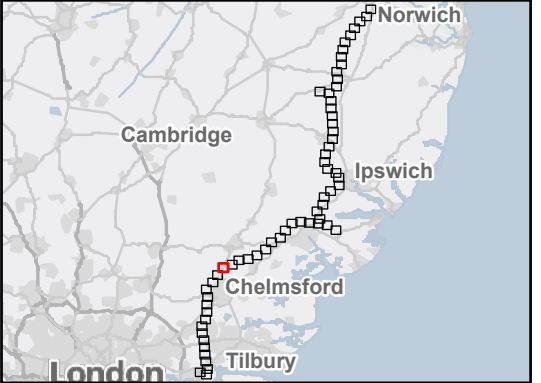
Developed land; sealed surface

- Ruderal/Ephemeral
- Ponds (priority habitat)
- Ponds (non-priority habitat)
- Watercourse footprint
- Lowland mixed deciduous woodland
- Other woodland; broadleaved
- Other woodland; mixed

Note: Some habitats, such as vegetated gardens, under 900 m² are not shown due to map scale limitations. Due to the volume of this habitat, including them within an inset page would reduce overall figure clarity and readability. They are, however, fully included within BNG and UKHab calculations.

Note: The proposed overhead line alignment and proposed underground cable alignment together comprise the alignment. For further details regarding the design, please refer to Figures 4.1 (document reference 6.4.F1) and 4.2 (document reference 6.4.F2).

Notes: © Crown copyright and database rights 2025 Ordnance Survey AC0000808122, Contains public sector information licensed under the Open Government Licence v3.0, © National Grid UK



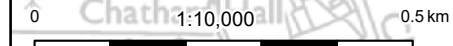
Rev	Date	Description	Drawn	Check	Approv
C	May 2026	FOR DCO APPLICATION	NB	AF	KB
B	Oct 2025	FOR DCO APPLICATION	KF	AF	KB
A	Aug 2025	FOR DCO APPLICATION	SS	AF	KB

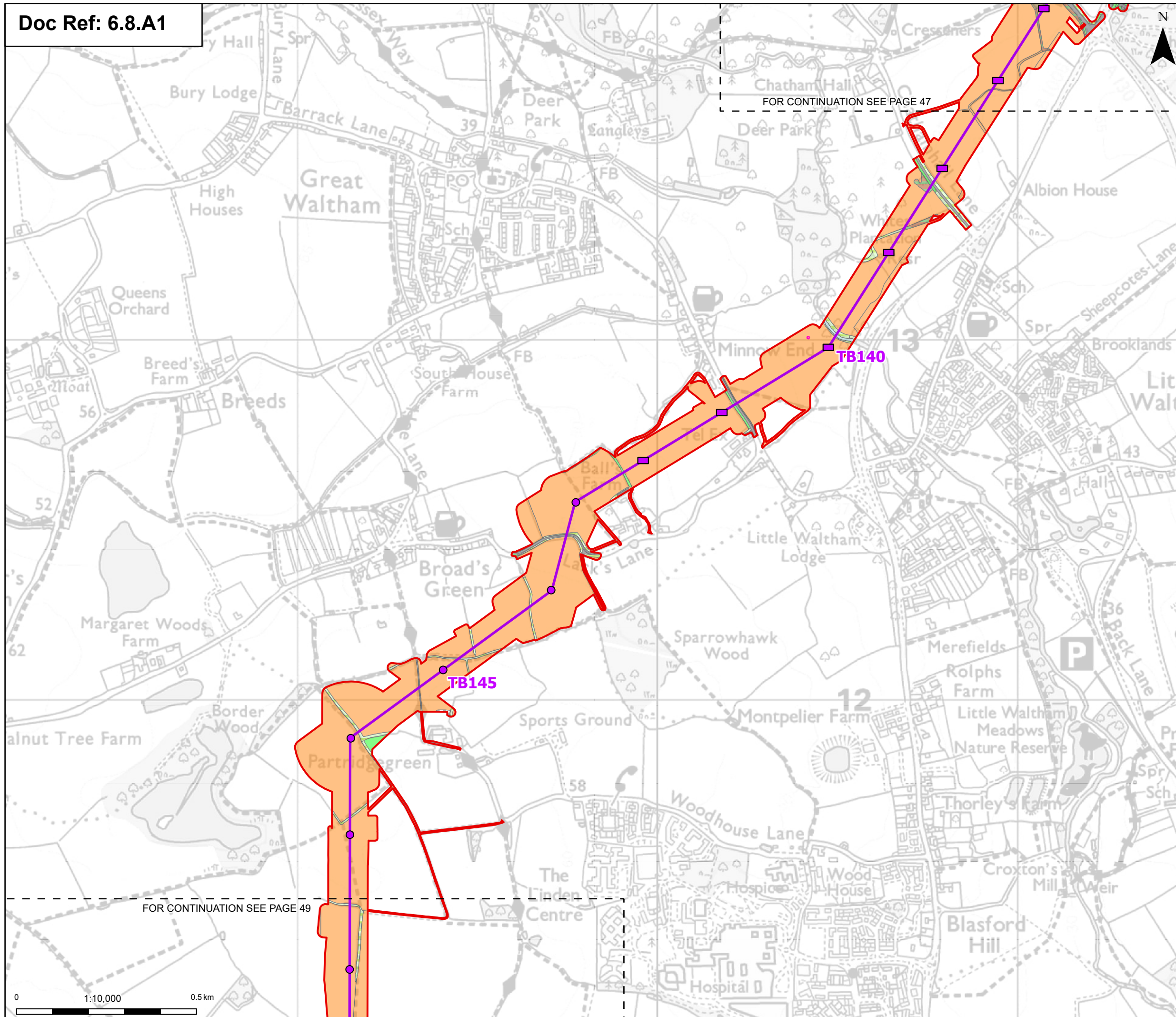
PROJECT:
nationalgrid Norwich to Tilbury
 Planning Inspectorate App Number: EN020027
 Regulation 5(2)(a)&(I)(ii)

Title:
 Figure A8.1.1 - Ecology and Biodiversity - UK Habitat Survey Results
 Section F
 Page 47 of 63

Designed	A. Pinkney	Date	May 26
Drawn	N. Banu	Date	May 26
Checked	A. Fell	Date	May 26
Approved	K. Burrows	Date	May 26
Scale:	1:10,000	Datum:	AOD
Original Size:	A3	Grid:	OS
Suitability Code:	A2	Project Number:	10059280

Suitability Description:
 Accepted as Concept Stage
 Drawing Number: 10059280-ARC-EBD-ZZ-DR-ZZ-00334
 Revision: C





Order limits
 Sheet index outline

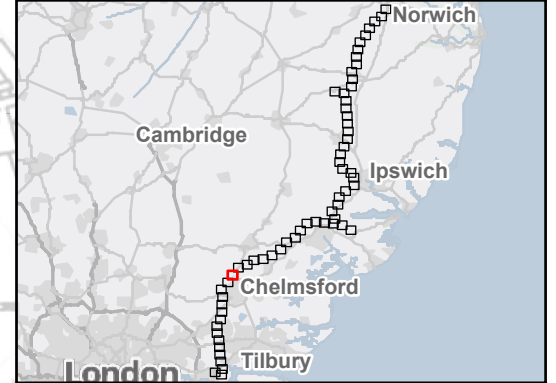
Proposed project design details
 Proposed low height pylon location
 Proposed standard lattice pylon location
 Proposed overhead line alignment
 Environmental mitigation
 Cereal crops
 Modified grassland
 Other neutral grassland
 Blackthorn scrub
 Artificial unvegetated, unsealed surface
 Developed land; sealed surface
 Watercourse footprint

Lowland mixed deciduous woodland
 Other woodland; broadleaved

Note: Some habitats, such as vegetated gardens, under 900 m² are not shown due to map scale limitations. Due to the volume of this habitat, including them within an inset page would reduce overall figure clarity and readability. They are, however, fully included within BNG and UKHab calculations.

Note: The proposed overhead line alignment and proposed underground cable alignment together comprise the alignment. For further details regarding the design, please refer to Figures 4.1 (document reference 6.4.F1) and 4.2 (document reference 6.4.F2).

Notes: © Crown copyright and database rights 2025 Ordnance Survey AC000080122, Contains public sector information licensed under the Open Government Licence v3.0, © National Grid UK



Rev	Date	Description	Drawn	Check	Approv
C	May 2026	FOR DCO APPLICATION	NB	AF	KB
B	Oct 2025	FOR DCO APPLICATION	KF	AF	KB
A	Aug 2025	FOR DCO APPLICATION	SS	AF	KB

PROJECT:
nationalgrid Norwich to Tilbury

Planning Inspectorate App Number: EN020027
 Regulation 5(2)(a)&(I)(ii)


Title:
 Figure A8.1.1 - Ecology and Biodiversity - UK Habitat Survey Results
 Section F
 Page 48 of 63

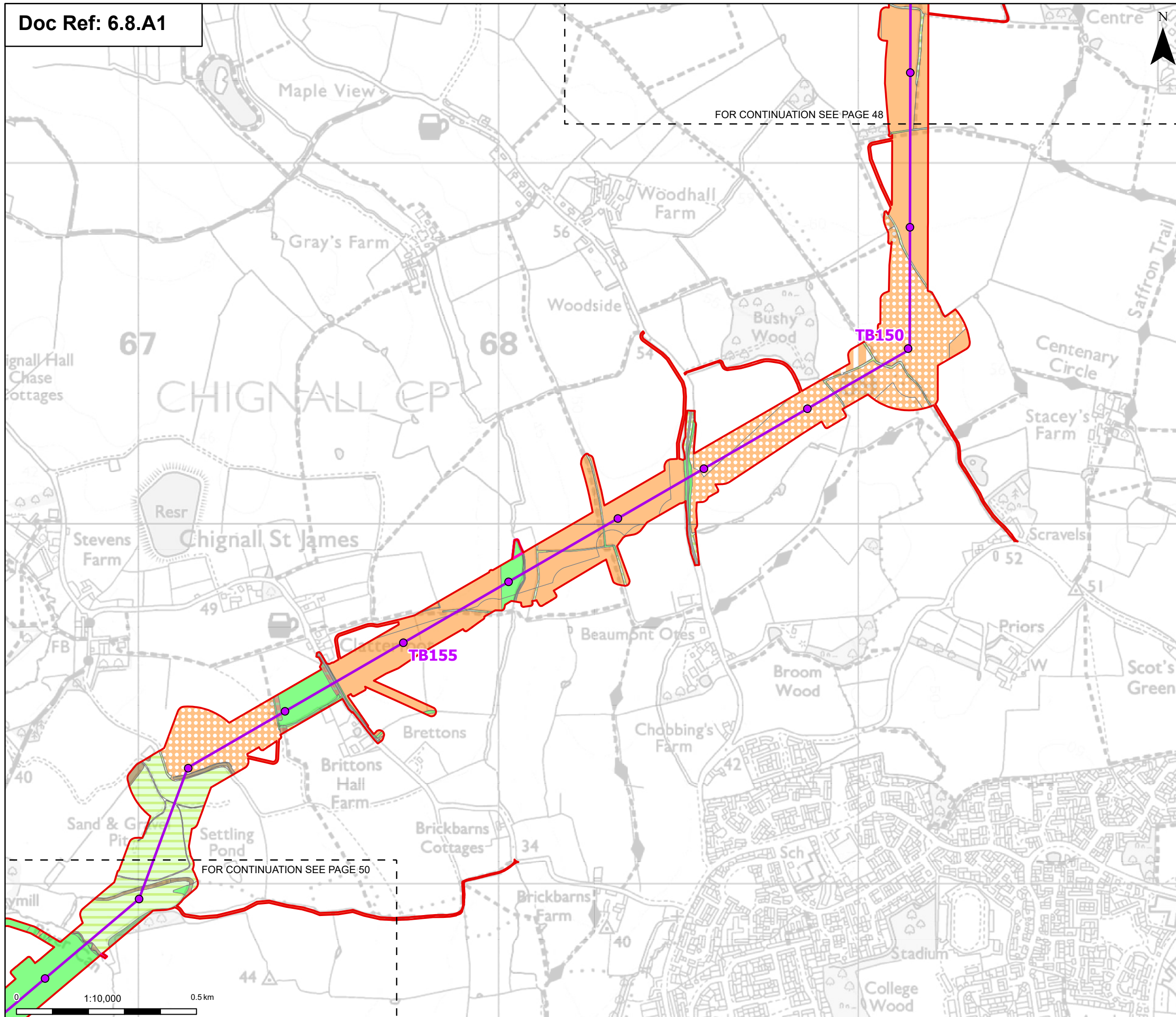
Designed	A. Pinkney	Date	May 26
Drawn	N. Banu	Date	May 26
Checked	A. Fell	Date	May 26
Approved	K. Burrows	Date	May 26
Scale:	1:10,000	Datum:	AOD
Original Size:	A3	Grid:	OS
Suitability Code:	A2	Project Number:	10059280

Suitability Description:
 Accepted as Concept Stage

Drawing Number:
 10059280-ARC-EBD-ZZ-DR-ZZ-00334

Revision:
C





Order limits

- Order limits
- Sheet index outline

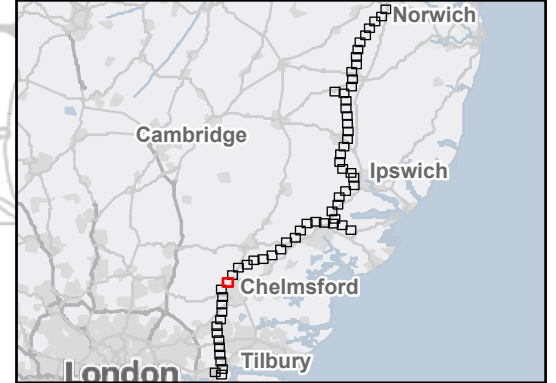
Proposed project design details

- Proposed standard lattice pylon location
- Proposed overhead line alignment
- Environmental mitigation
- Cereal crops
- Non-cereal crops
- Temporary grass and clover leys
- Winter stubble
- Modified grassland
- Other neutral grassland
- Bramble scrub
- Mixed scrub
- Artificial unvegetated, unsealed surface
- Built linear features
- Developed land; sealed surface
- Vegetated garden
- Watercourse footprint
- Lowland mixed deciduous woodland
- Other woodland; broadleaved

Notes: Some habitats, such as vegetated gardens, under 900 m² are not shown due to map scale limitations. Due to the volume of this habitat, including them within an inset page would reduce overall figure clarity and readability. They are, however, fully included within BNG and UKHab calculations.

Note: The proposed overhead line alignment and proposed underground cable alignment together comprise the alignment. For further details regarding the design, please refer to Figures 4.1 (document reference 6.4.F1) and 4.2 (document reference 6.4.F2).

Notes: © Crown copyright and database rights 2025 Ordnance Survey AC000080122, Contains public sector information licensed under the Open Government Licence v3.0, © National Grid UK



Rev	Date	Description	Drawn	Check	Approv
C	May 2026	FOR DCO APPLICATION	NB	AF	KB
B	Oct 2025	FOR DCO APPLICATION	KF	AF	KB
A	Aug 2025	FOR DCO APPLICATION	SS	AF	KB

PROJECT:
nationalgrid Norwich to Tilbury

Planning Inspectorate App Number: EN020027
 Regulation 5(2)(a)&(I)(ii)


Title:
Figure A8.1.1 - Ecology and Biodiversity - UK Habitat Survey Results Section F
 Page 49 of 63

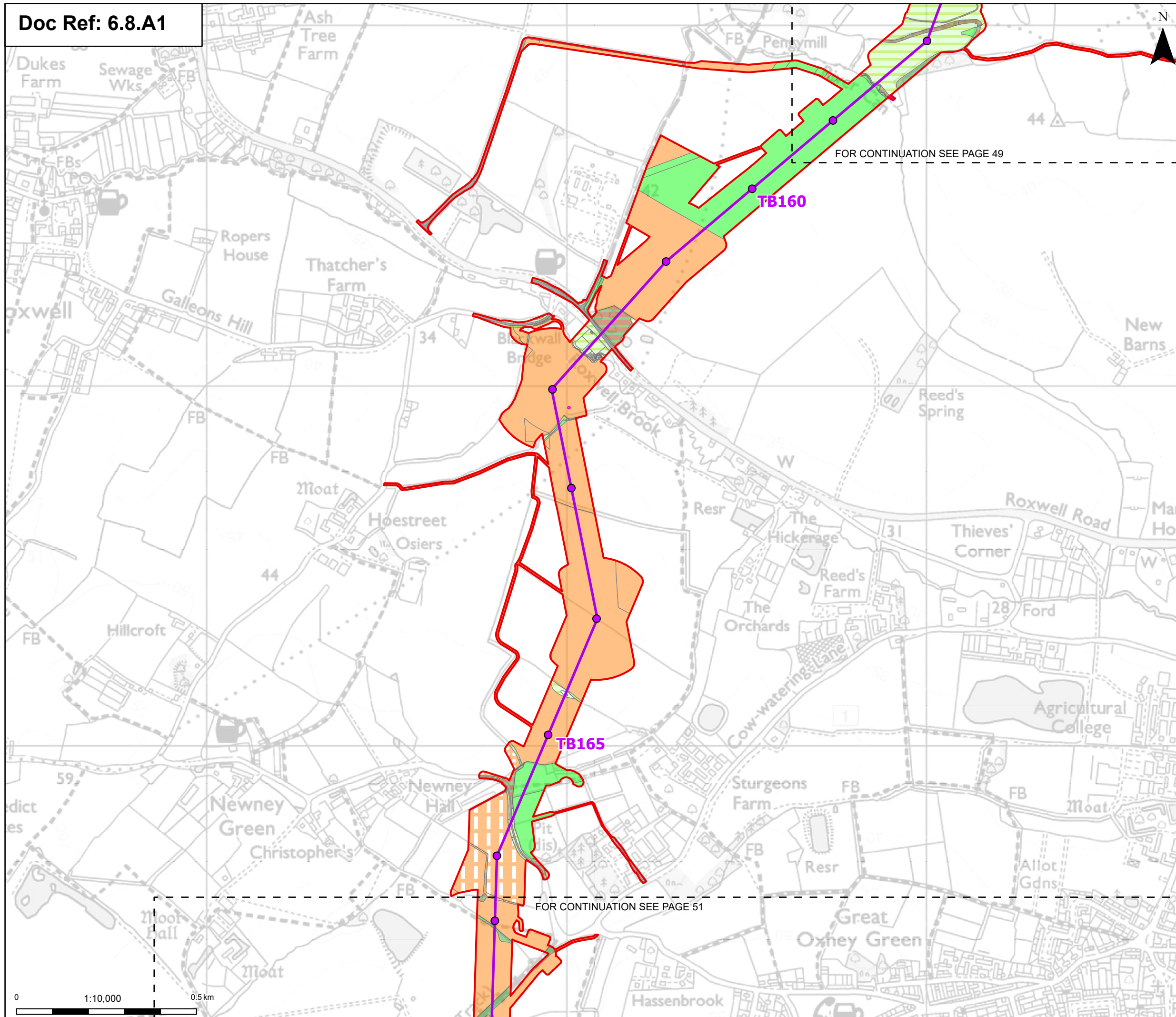
Designed	A. Pinkney	Date	May 26
Drawn	N. Banu	Date	May 26
Checked	A. Fell	Date	May 26
Approved	K. Burrows	Date	May 26
Scale:	1:10,000	Datum:	AOD
Original Size:	A3	Grid:	OS
Suitability Code:	A2	Project Number:	10059280

Suitability Description:
 Accepted as Concept Stage

Drawing Number:
 10059280-ARC-EBD-ZZ-DR-ZZ-00334

Revision:
C





Order limits
 Sheet index outline

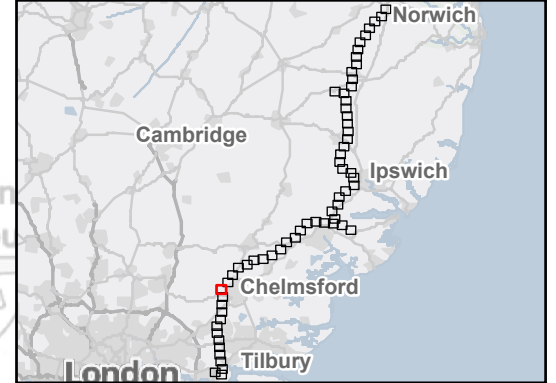
Proposed project design details
 Proposed standard lattice pylon location
 Proposed overhead line alignment
 Environmental mitigation
 Cereal crops
 Non-cereal crops
 Temporary grass and clover leys
 Winter stubble
 Modified grassland
 Other neutral grassland
 Bramble scrub
 Mixed scrub
 Artificial unvegetated, unsealed surface
 Bare ground
 Built linear features

Developed land; sealed surface
 Ruderal/Ephemeral
 Watercourse footprint
 Lowland mixed deciduous woodland
 Other woodland; broadleaved
 Other woodland; mixed

Note: Some habitats, such as vegetated gardens, under 900 m² are not shown due to map scale limitations. Due to the volume of this habitat, including them within an inset page would reduce overall figure clarity and readability. They are, however, fully included within BNG and UKHab calculations.

Note: The proposed overhead line alignment and proposed underground cable alignment together comprise the alignment. For further details regarding the design, please refer to Figures 4.1 (document reference 6.4.F1) and 4.2 (document reference 6.4.F2).

Notes: © Crown copyright and database rights 2025 Ordnance Survey AC0000808122, Contains public sector information licensed under the Open Government Licence v3.0, © National Grid UK



Rev	Date	Description	Drawn	Check	Approv
C	May 2026	FOR DCO APPLICATION	NB	AF	KB
B	Oct 2025	FOR DCO APPLICATION	KF	AF	KB
A	Aug 2025	FOR DCO APPLICATION	SS	AF	KB

PROJECT:
nationalgrid Norwich to Tilbury

Planning Inspectorate App Number: EN020027
 Regulation 5(2)(a)&(I)(ii)

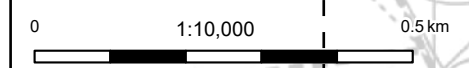
Title:
 Figure A8.1.1 - Ecology and Biodiversity - UK Habitat Survey Results
 Section F
 Page 50 of 63

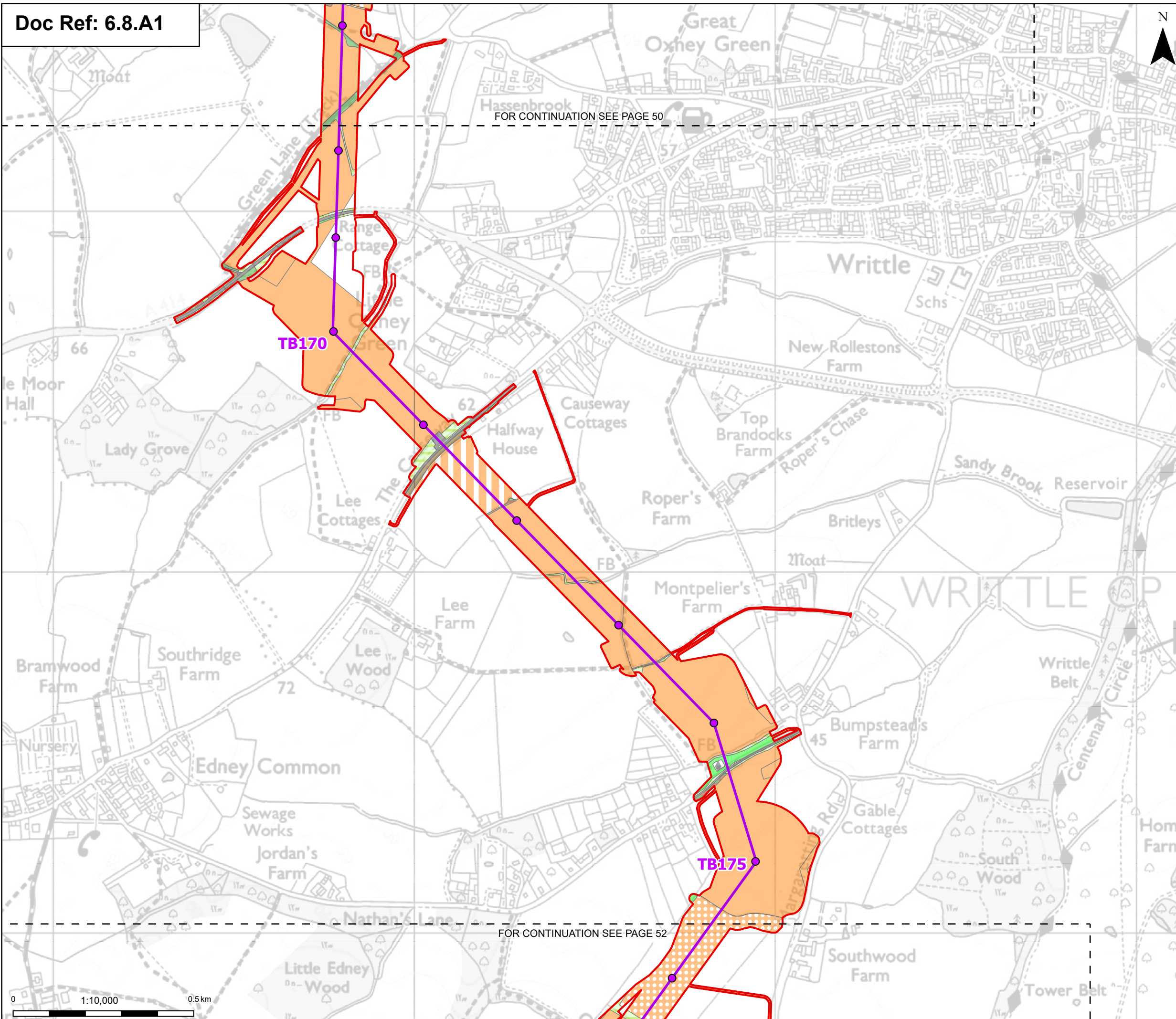
Designed	A. Pinkney	Date	May 26
Drawn	N. Banu	Date	May 26
Checked	A. Fell	Date	May 26
Approved	K. Burrows	Date	May 26
Scale:	1:10,000	Datum:	AOD
Original Size:	A3	Grid:	OS
Suitability Code:	A2	Project Number:	10059280

Suitability Description:
 Accepted as Concept Stage

Drawing Number:
 10059280-ARC-EBD-ZZ-DR-ZZ-00334

Revision:
C





FOR CONTINUATION SEE PAGE 50

FOR CONTINUATION SEE PAGE 52

Order limits

- Sheet index outline

Proposed project design details

- Proposed standard lattice pylon location
- Proposed overhead line alignment
- Cereal crops
- Non-cereal crops
- Temporary grass and clover leys
- Winter stubble
- Modified grassland
- Other neutral grassland
- Bramble scrub
- Mixed scrub
- Artificial unvegetated, unsealed surface
- Bare ground

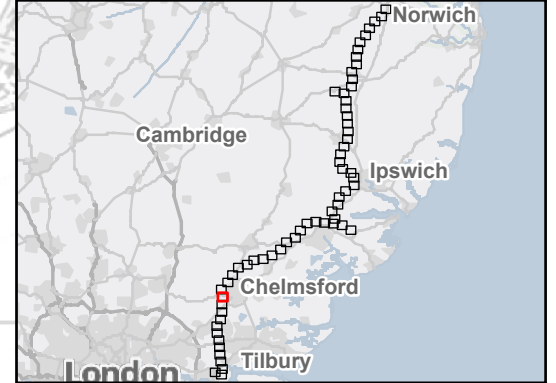
Built linear features

- Developed land; sealed surface
- Lowland mixed deciduous woodland
- Other woodland; broadleaved

Note: Some habitats, such as vegetated gardens, under 900 m² are not shown due to map scale limitations. Due to the volume of this habitat, including them within an inset page would reduce overall figure clarity and readability. They are, however, fully included within BNG and UKHab calculations.

Note: The proposed overhead line alignment and proposed underground cable alignment together comprise the alignment. For further details regarding the design, please refer to Figures 4.1 (document reference 6.4.F1) and 4.2 (document reference 6.4.F2).

Notes: © Crown copyright and database rights 2025 Ordnance Survey AC000080122, Contains public sector information licensed under the Open Government Licence v3.0, © National Grid UK



Rev	Date	Description	Drawn	Check	Approv
C	May 2026	FOR DCO APPLICATION	NB	AF	KB
B	Oct 2025	FOR DCO APPLICATION	KF	AF	KB
A	Aug 2025	FOR DCO APPLICATION	SS	AF	KB

PROJECT:
nationalgrid Norwich to Tilbury

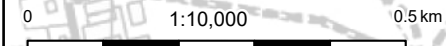
Planning Inspectorate App Number: EN020027
 Regulation 5(2)(a)&(I)(ii)

Title:
 Figure A8.1.1 - Ecology and Biodiversity - UK Habitat Survey Results
 Section F
 Page 51 of 63

Designed	A. Pinkney	Date	May 26
Drawn	N. Banu	Date	May 26
Checked	A. Fell	Date	May 26
Approved	K. Burrows	Date	May 26
Scale:	1:10,000	Datum:	AOD
Original Size:	A3	Grid:	OS
Suitability Code:	A2	Project Number:	10059280

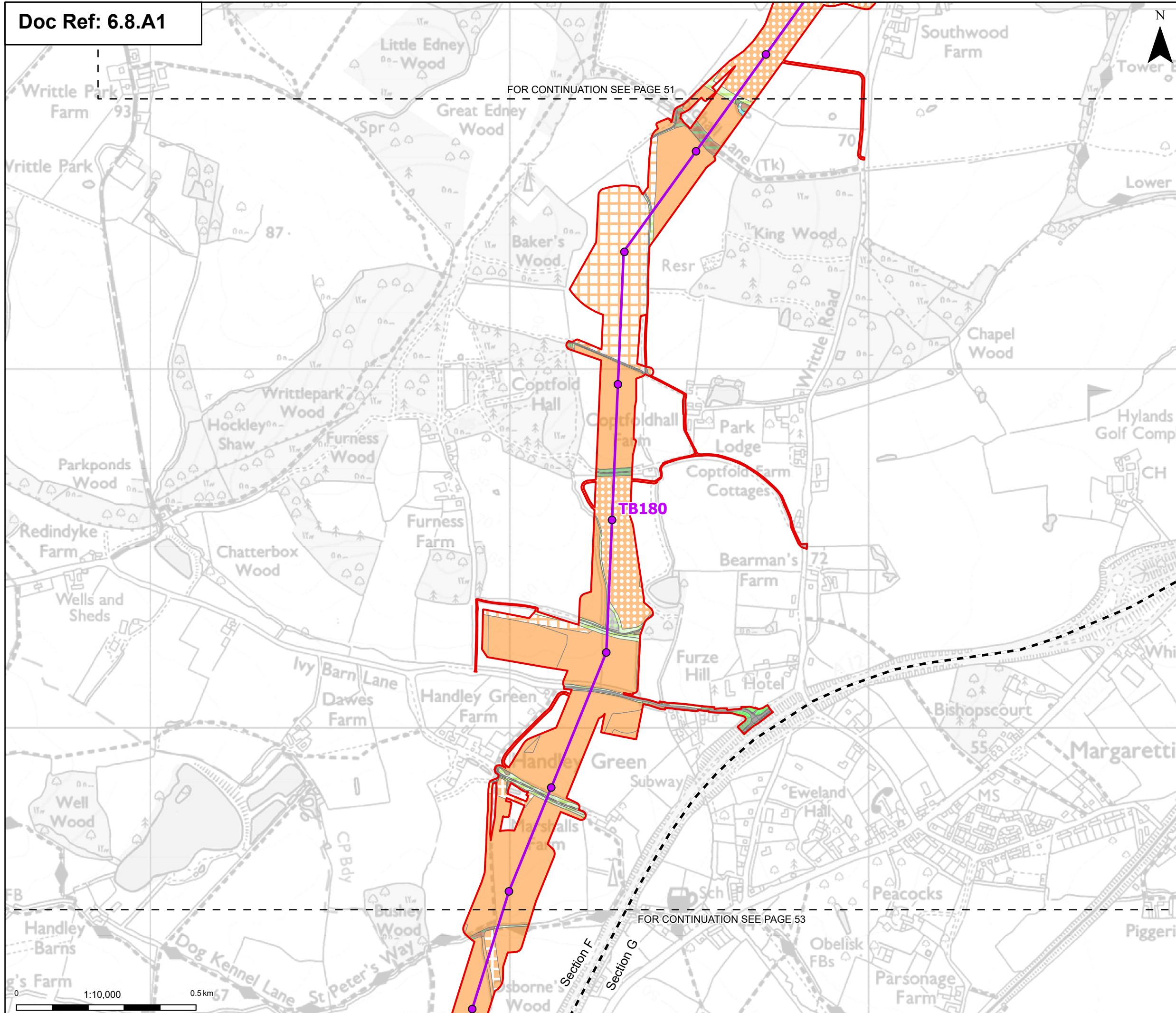
Suitability Description:
 Accepted as Concept Stage

Drawing Number:	10059280-ARC-EBD-ZZ-DR-ZZ-00334	Revision:	C
-----------------	---------------------------------	-----------	---



FOR CONTINUATION SEE PAGE 51

FOR CONTINUATION SEE PAGE 53



Order limits

- Sheet index outline
- Project section line

Proposed project design details

- Proposed standard lattice pylon location
- Proposed overhead line alignment
- Arable field margins cultivated annually
- Arable field margins game bird mix
- Cereal crops
- Non-cereal crops
- Modified grassland
- Other neutral grassland
- Bramble scrub
- Mixed scrub
- Artificial unvegetated, unsealed surface
- Built linear features

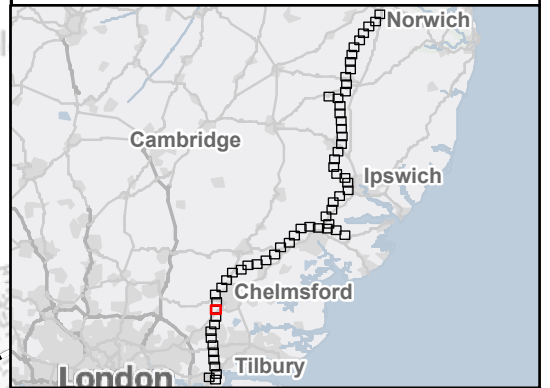
Developed land; sealed surface

- Tall forbs
- Ponds (priority habitat)
- Lowland mixed deciduous woodland
- Other woodland; broadleaved
- Other woodland; mixed

Note: Some habitats, such as vegetated gardens, under 900 m² are not shown due to map scale limitations. Due to the volume of this habitat, including them within an inset page would reduce overall figure clarity and readability. They are, however, fully included within BNG and UKHab calculations.

Note: The proposed overhead line alignment and proposed underground cable alignment together comprise the alignment. For further details regarding the design, please refer to Figures 4.1 (document reference 6.4.F1) and 4.2 (document reference 6.4.F2).

Notes: © Crown copyright and database rights 2025 Ordnance Survey AC0000808122, Contains public sector information licensed under the Open Government Licence v3.0, © National Grid UK



Rev	Date	Description	Drawn	Check	Approv
C	May 2026	FOR DCO APPLICATION	NB	AF	KB
B	Oct 2025	FOR DCO APPLICATION	KF	AF	KB
A	Aug 2025	FOR DCO APPLICATION	SS	AF	KB

PROJECT:
nationalgrid Norwich to Tilbury

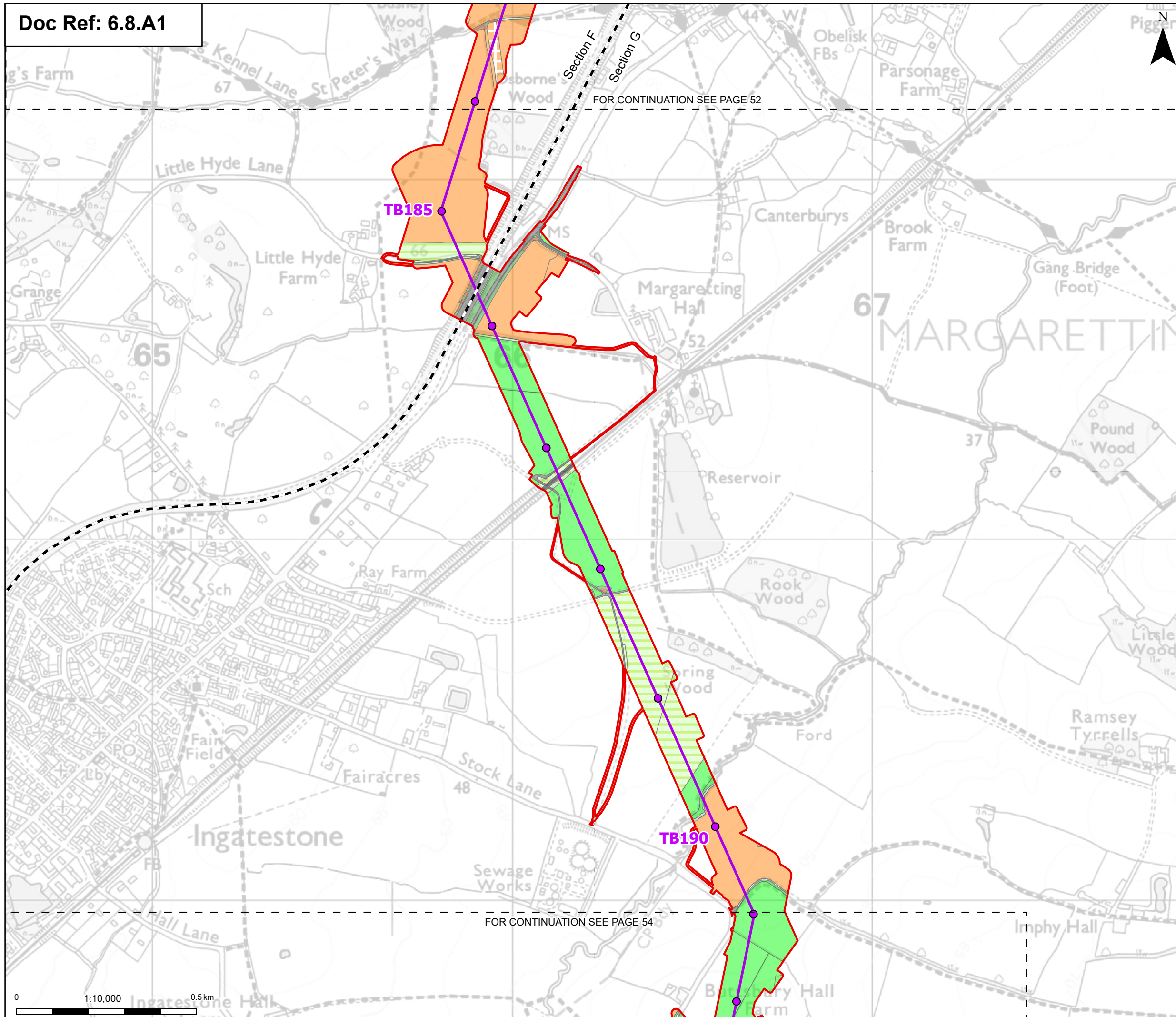
Planning Inspectorate App Number: EN020027
Regulation 5(2)(a)&(I)(ii)

Title:
Figure A8.1.1 - Ecology and Biodiversity - UK Habitat Survey Results Sections F and G
Page 52 of 63

Designed	A. Pinkney	Date	May 26
Drawn	N. Banu	Date	May 26
Checked	A. Fell	Date	May 26
Approved	K. Burrows	Date	May 26
Scale:	1:10,000	Datum:	AOD
Original Size:	A3	Grid:	OS
Suitability Code:	A2	Project Number:	10059280

Suitability Description:
Accepted as Concept Stage

Drawing Number:	10059280-ARC-EBD-ZZ-DR-ZZ-00334	Revision:	C
-----------------	---------------------------------	-----------	---



Order limits

- Order limits
- Sheet index outline
- Project section line

Proposed project design details

- Proposed standard lattice pylon location
- Proposed overhead line alignment
- Environmental mitigation
- Arable field margins cultivated annually
- Cereal crops
- Modified grassland
- Other neutral grassland
- Bramble scrub
- Bare ground
- Built linear features
- Developed land; sealed surface

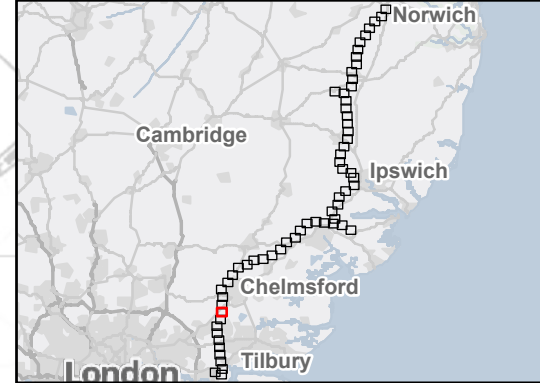
Watercourse footprint

- Watercourse footprint
- Lowland mixed deciduous woodland
- Other woodland; broadleaved

Notes: Some habitats, such as vegetated gardens, under 900 m² are not shown due to map scale limitations. Due to the volume of this habitat, including them within an inset page would reduce overall figure clarity and readability. They are, however, fully included within BNG and UKHab calculations.

Note: The proposed overhead line alignment and proposed underground cable alignment together comprise the alignment. For further details regarding the design, please refer to Figures 4.1 (document reference 6.4.F1) and 4.2 (document reference 6.4.F2).

Notes: © Crown copyright and database rights 2025 Ordnance Survey AC000080122, Contains public sector information licensed under the Open Government Licence v3.0, © National Grid UK



Rev	Date	Description	Drawn	Check	Approv
C	May 2026	FOR DCO APPLICATION	NB	AF	KB
B	Oct 2025	FOR DCO APPLICATION	KF	AF	KB
A	Aug 2025	FOR DCO APPLICATION	SS	AF	KB

PROJECT:
nationalgrid Norwich to Tilbury


Planning Inspectorate App Number: EN020027
Regulation 5(2)(a)&(I)(ii)

Title:
Figure A8.1.1 - Ecology and Biodiversity - UK Habitat Survey Results Sections F and G
Page 53 of 63

Designed	A. Pinkney	Date	May 26
Drawn	N. Banu	Date	May 26
Checked	A. Fell	Date	May 26
Approved	K. Burrows	Date	May 26
Scale:	1:10,000	Datum:	AOD
Original Size:	A3	Grid:	OS
Suitability Code:	A2	Project Number:	10059280

Suitability Description:
Accepted as Concept Stage

Drawing Number: 10059280-ARC-EBD-ZZ-DR-ZZ-00334
Revision: C

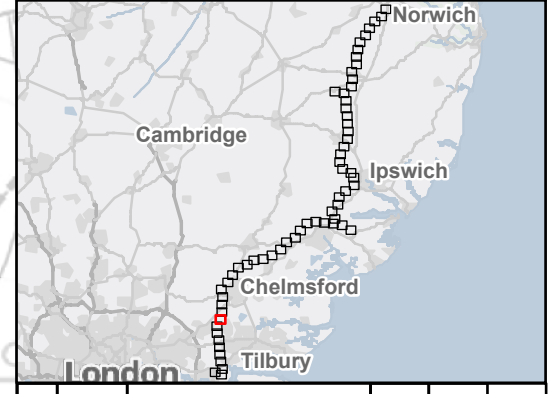


FOR CONTINUATION SEE PAGE 53

FOR CONTINUATION SEE PAGE 55

- ▬ Order limits
 - ▬ Sheet index outline
 - Proposed standard lattice pylon location
 - Proposed overhead line alignment
 - ▬ Cereal crops
 - ▬ Non-cereal crops
 - ▬ Temporary grass and clover leys
 - ▬ Modified grassland
 - ▬ Other neutral grassland
 - ▬ Blackthorn scrub
 - ▬ Bramble scrub
 - ▬ Built linear features
 - ▬ Developed land; sealed surface
 - ▬ Vegetated garden
 - ▬ Ruderal/Ephemeral
 - ▬ Watercourse footprint
 - ▬ Lowland mixed deciduous woodland
 - ▬ Other coniferous woodland
 - ▬ Other woodland; broadleaved
- Note: Some habitats, such as vegetated gardens, under 900 m² are not shown due to map scale limitations. Due to the volume of this habitat, including them within an inset page would reduce overall figure clarity and readability. They are, however, fully included within BNG and UKHab calculations.
- Note: The proposed overhead line alignment and proposed underground cable alignment together comprise the alignment. For further details regarding the design, please refer to Figures 4.1 (document reference 6.4.F1) and 4.2 (document reference 6.4.F2).

Notes: © Crown copyright and database rights 2025 Ordnance Survey AC0000808122, Contains public sector information licensed under the Open Government Licence v3.0, © National Grid UK



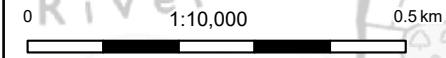
Rev	Date	Description	Drawn	Check	Approv
C	May 2026	FOR DCO APPLICATION	NB	AF	KB
B	Oct 2025	FOR DCO APPLICATION	KF	AF	KB
A	Aug 2025	FOR DCO APPLICATION	SS	AF	KB

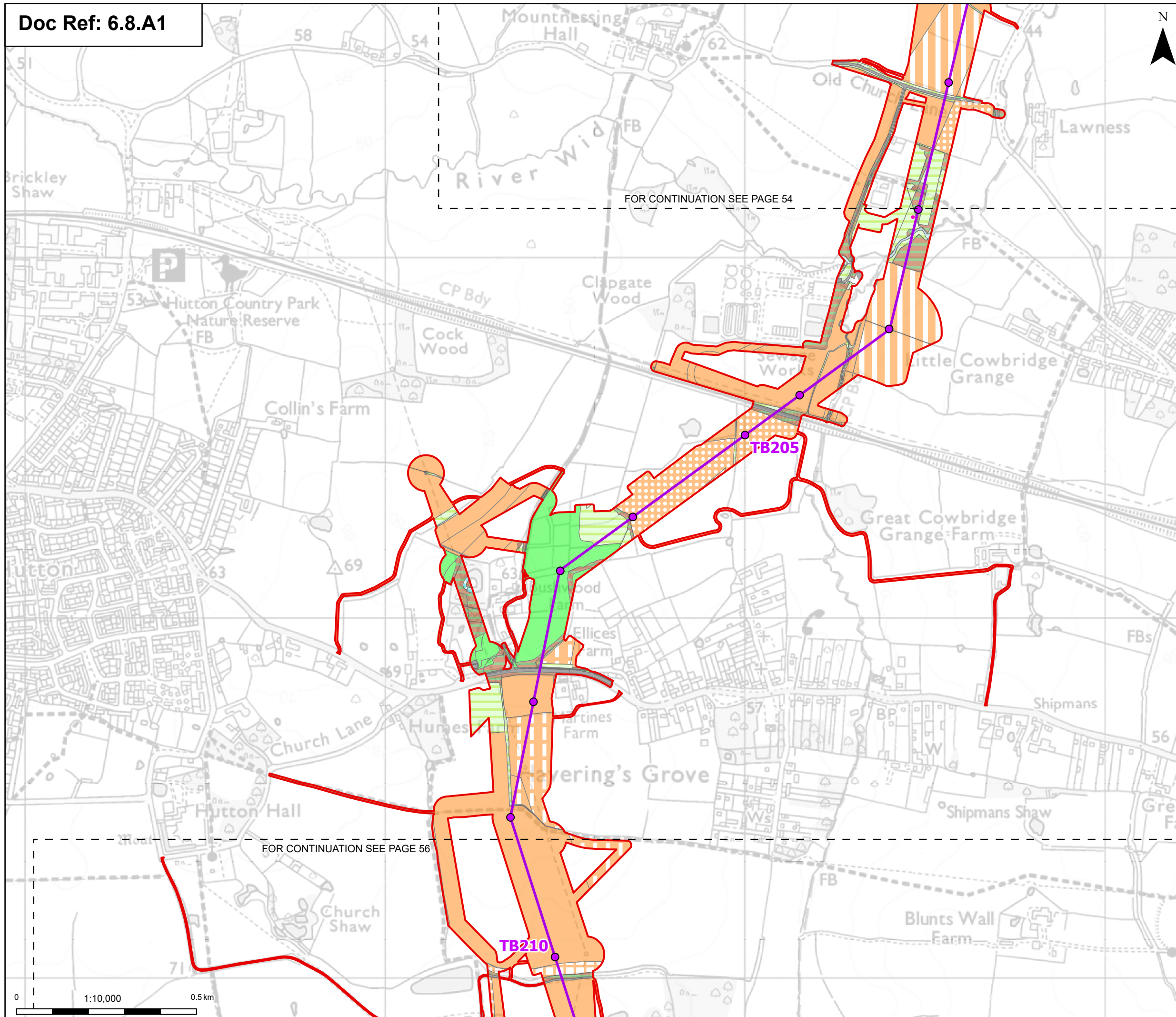
PROJECT:
nationalgrid Norwich to Tilbury
 Planning Inspectorate App Number: EN020027
 Regulation 5(2)(a)&(I)(ii)

Title:
 Figure A8.1.1 - Ecology and Biodiversity - UK Habitat Survey Results
 Section G
 Page 54 of 63

Designed	A. Pinkney	Date	May 26
Drawn	N. Banu	Date	May 26
Checked	A. Fell	Date	May 26
Approved	K. Burrows	Date	May 26
Scale:	1:10,000	Datum:	AOD
Original Size:	A3	Grid:	OS
Suitability Code:	A2	Project Number:	10059280

Suitability Description:
 Accepted as Concept Stage
 Drawing Number: 10059280-ARC-EBD-ZZ-DR-ZZ-00334
 Revision: C





Order limits

- Sheet index outline
- Proposed standard lattice pylon location
- Proposed overhead line alignment
- Environmental mitigation
- Arable field margins cultivated annually
- Arable field margins game bird mix
- Cereal crops
- Non-cereal crops
- Temporary grass and clover leys
- Winter stubble
- Modified grassland
- Other neutral grassland
- Bramble scrub
- Mixed scrub
- Bare ground
- Built linear features

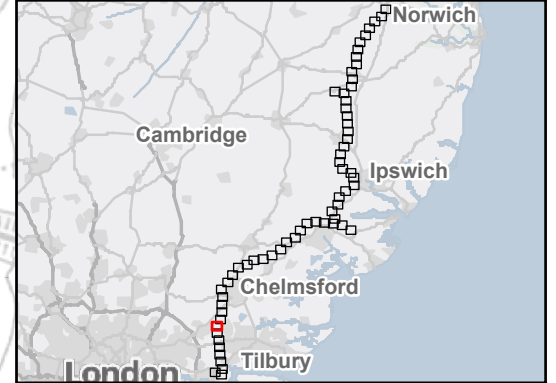
Developed land; sealed surface

- Ponds (priority habitat)
- Watercourse footprint
- Lowland mixed deciduous woodland
- Other coniferous woodland
- Other woodland; broadleaved
- Wet woodland

Note: Some habitats, such as vegetated gardens, under 900 m² are not shown due to map scale limitations. Due to the volume of this habitat, including them within an inset page would reduce overall figure clarity and readability. They are, however, fully included within BNG and UKHab calculations.

Note: The proposed overhead line alignment and proposed underground cable alignment together comprise the alignment. For further details regarding the design, please refer to Figures 4.1 (document reference 6.4.F1) and 4.2 (document reference 6.4.F2).

Notes: © Crown copyright and database rights 2025 Ordnance Survey AC000080122, Contains public sector information licensed under the Open Government Licence v3.0, © National Grid UK



Rev	Date	Description	Drawn	Check	Approv
C	May 2026	FOR DCO APPLICATION	NB	AF	KB
B	Oct 2025	FOR DCO APPLICATION	KF	AF	KB
A	Aug 2025	FOR DCO APPLICATION	SS	AF	KB

PROJECT:
nationalgrid Norwich to Tilbury

Planning Inspectorate App Number: EN020027
 Regulation 5(2)(a)&(I)(ii)

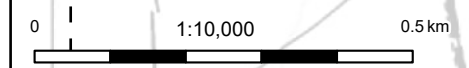
Title:
 Figure A8.1.1 - Ecology and Biodiversity - UK Habitat Survey Results
 Section G
 Page 55 of 63

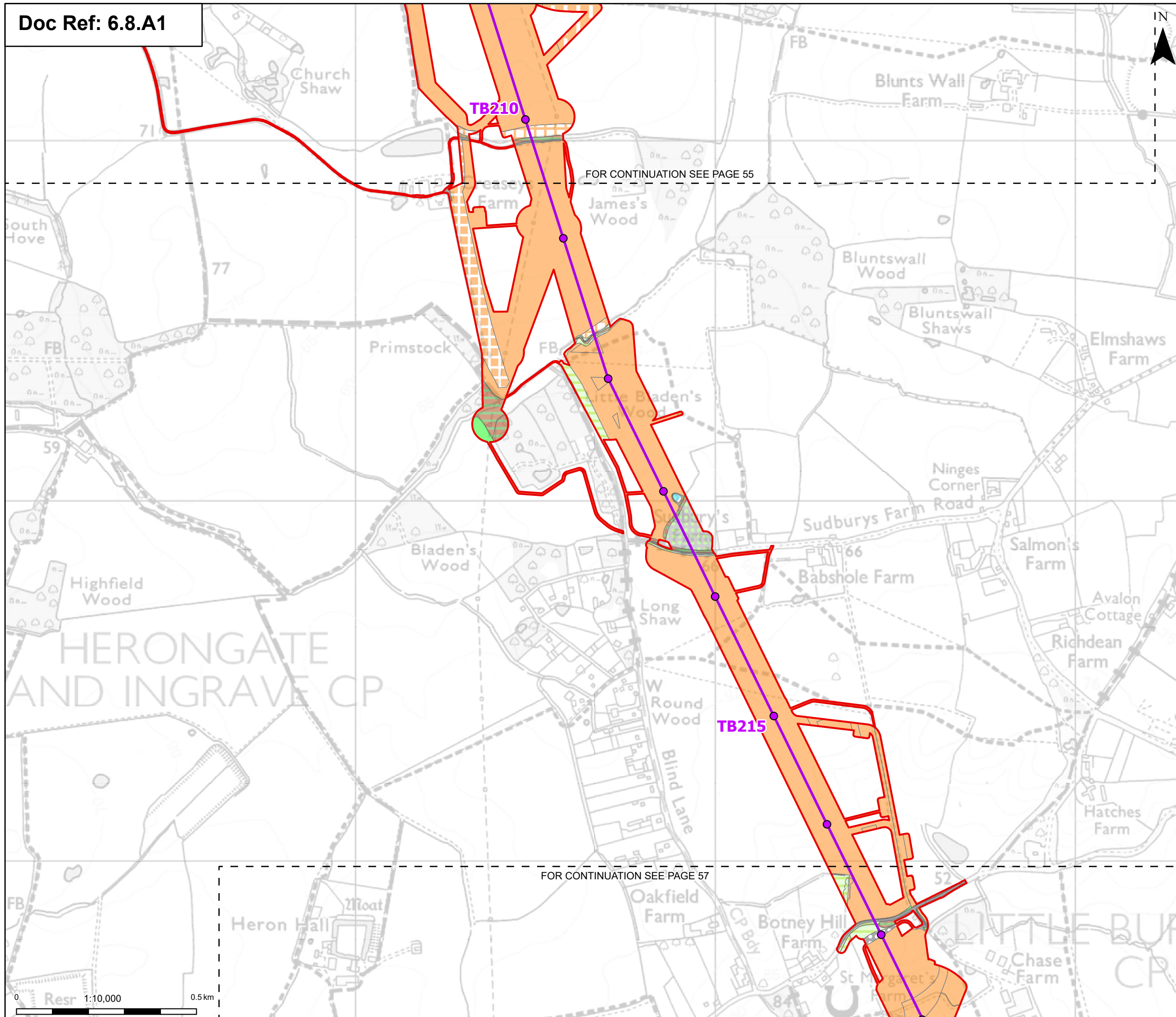
Designed	A. Pinkney	Date	May 26
Drawn	N. Banu	Date	May 26
Checked	A. Fell	Date	May 26
Approved	K. Burrows	Date	May 26
Scale:	1:10,000	Datum:	AOD
Original Size:	A3	Grid:	OS
Suitability Code:	A2	Project Number:	10059280

Suitability Description:
 Accepted as Concept Stage

Drawing Number:
 10059280-ARC-EBD-ZZ-DR-ZZ-00334

Revision:
C



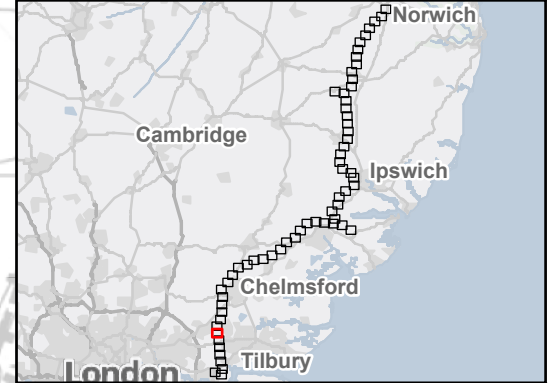


Order limits
 Sheet index outline
Proposed project design details
 Proposed standard lattice pylon location
 Proposed overhead line alignment
 Arable field margins cultivated annually
 Arable field margins game bird mix
 Cereal crops
 Winter stubble
 Modified grassland
 Other neutral grassland
 Bramble scrub
 Mixed scrub
 Artificial unvegetated, unsealed surface
 Built linear features

Developed land; sealed surface
 Tall forbs
 Ponds (priority habitat)
 Watercourse footprint
 Lowland mixed deciduous woodland

Note: Some habitats, such as vegetated gardens, under 900 m² are not shown due to map scale limitations. Due to the volume of this habitat, including them within an inset page would reduce overall figure clarity and readability. They are, however, fully included within BNG and UKHab calculations.
 Note: The proposed overhead line alignment and proposed underground cable alignment together comprise the alignment. For further details regarding the design, please refer to Figures 4.1 (document reference 6.4.F1) and 4.2 (document reference 6.4.F2).

Notes: © Crown copyright and database rights 2025 Ordnance Survey AC0000808122, Contains public sector information licensed under the Open Government Licence v3.0, © National Grid UK



Rev	Date	Description	Drawn	Check	Approv
C	May 2026	FOR DCO APPLICATION	NB	AF	KB
B	Oct 2025	FOR DCO APPLICATION	KF	AF	KB
A	Aug 2025	FOR DCO APPLICATION	SS	AF	KB

PROJECT:
nationalgrid Norwich to Tilbury

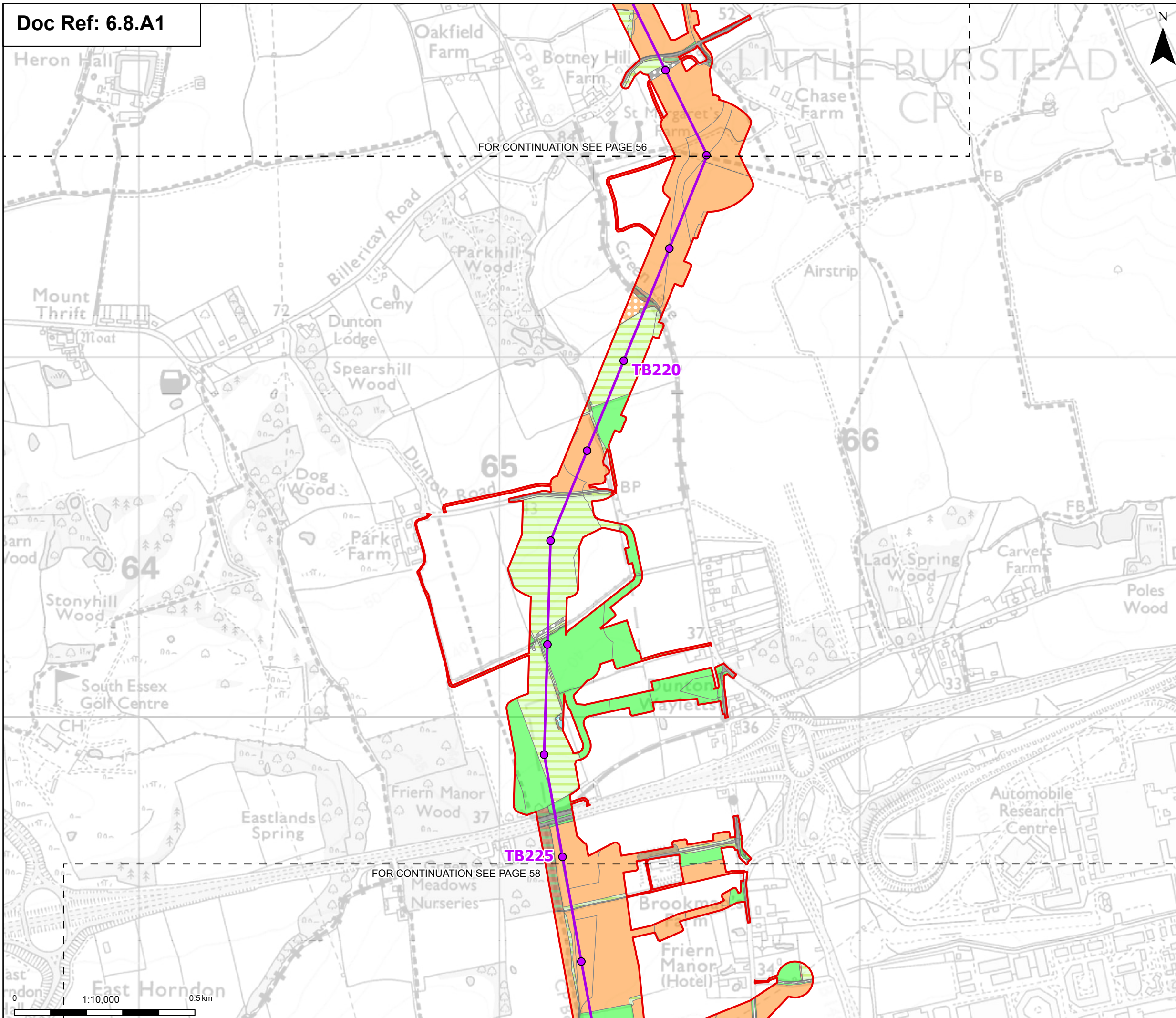
Planning Inspectorate App Number: EN020027
 Regulation 5(2)(a)&(I)(ii)

Title:
 Figure A8.1.1 - Ecology and Biodiversity - UK Habitat Survey Results
 Section G
 Page 56 of 63

Designed	A. Pinkney	Date	May 26
Drawn	N. Banu	Date	May 26
Checked	A. Fell	Date	May 26
Approved	K. Burrows	Date	May 26
Scale:	1:10,000	Datum:	AOD
Original Size:	A3	Grid:	OS
Suitability Code:	A2	Project Number:	10059280

Suitability Description:
 Accepted as Concept Stage

Drawing Number:	10059280-ARC-EBD-ZZ-DR-ZZ-00334	Revision:	C
-----------------	---------------------------------	-----------	---



FOR CONTINUATION SEE PAGE 56

FOR CONTINUATION SEE PAGE 58

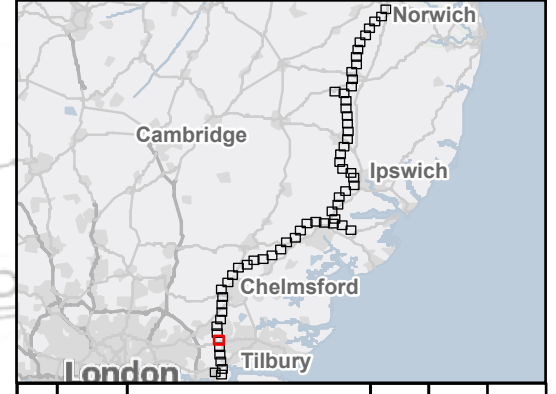
Order limits
 Sheet index outline
Proposed project design details
 Proposed standard lattice pylon location
 Proposed overhead line alignment
 Cereal crops
 Non-cereal crops
 Winter stubble
 Modified grassland
 Other neutral grassland
 Bramble scrub
 Mixed scrub
 Artificial unvegetated, unsealed surface
 Bare ground
 Built linear features
 Developed land; sealed surface

Vegetated garden
 Ponds (priority habitat)
 Lowland mixed deciduous woodland

Note: Some habitats, such as vegetated gardens, under 900 m² are not shown due to map scale limitations. Due to the volume of this habitat, including them within an inset page would reduce overall figure clarity and readability. They are, however, fully included within BNG and UKHab calculations.

Note: The proposed overhead line alignment and proposed underground cable alignment together comprise the alignment. For further details regarding the design, please refer to Figures 4.1 (document reference 6.4.F1) and 4.2 (document reference 6.4.F2).

Notes: © Crown copyright and database rights 2025 Ordnance Survey AC0000808122, Contains public sector information licensed under the Open Government Licence v3.0, © National Grid UK



C	May 2026	FOR DCO APPLICATION	NB	AF	KB
B	Oct 2025	FOR DCO APPLICATION	KF	AF	KB
A	Aug 2025	FOR DCO APPLICATION	SS	AF	KB
Rev	Date	Description	Drawn	Check	Approv

PROJECT:
nationalgrid Norwich to Tilbury

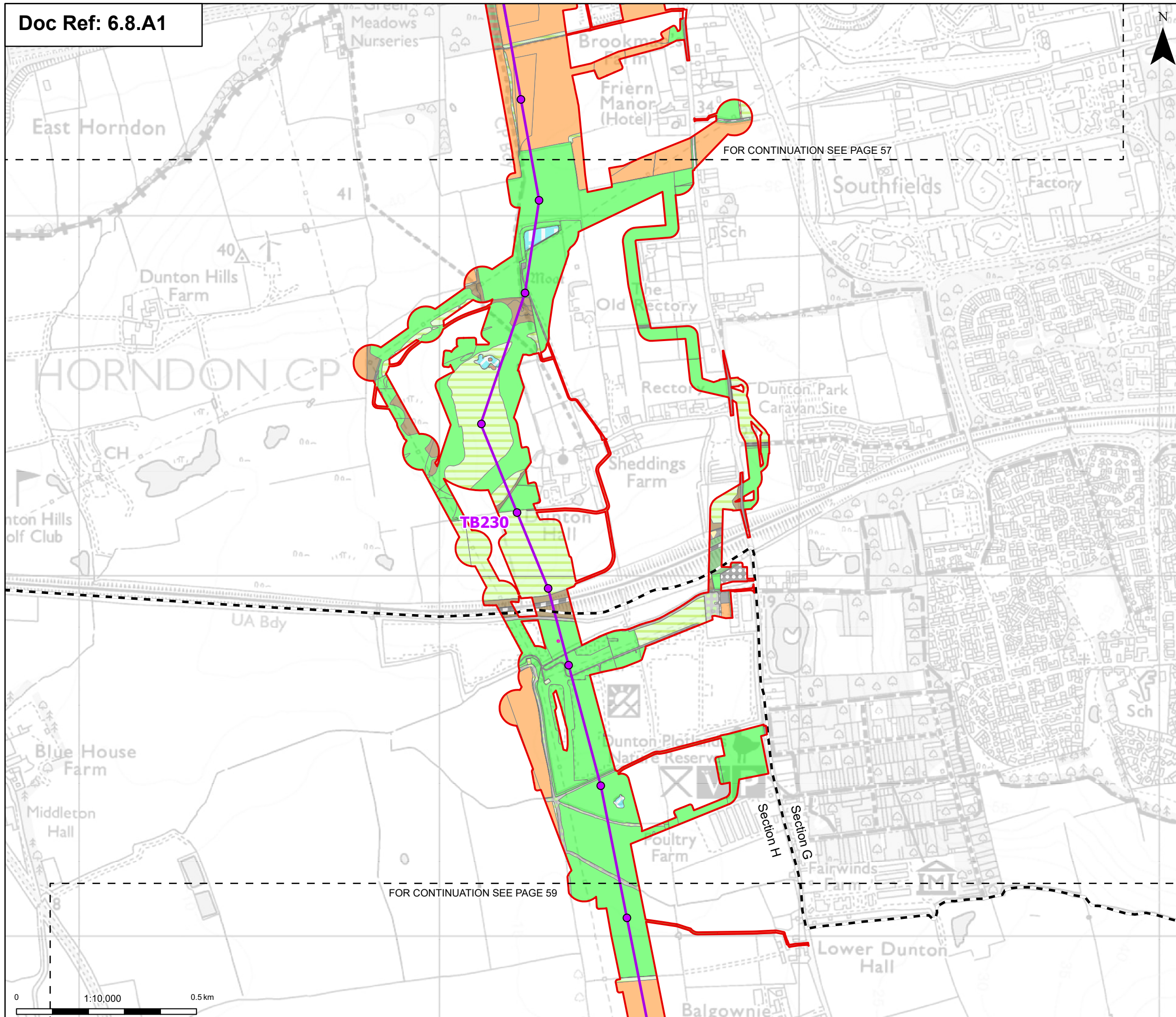
Planning Inspectorate App Number: EN020027
 Regulation 5(2)(a)&(I)(ii)

Title:
Figure A8.1.1 - Ecology and Biodiversity - UK Habitat Survey Results Section G
 Page 57 of 63

Designed	A. Pinkney	Date	May 26
Drawn	N. Banu	Date	May 26
Checked	A. Fell	Date	May 26
Approved	K. Burrows	Date	May 26
Scale:	1:10,000	Datum:	AOD
Original Size:	A3	Grid:	OS
Suitability Code:	A2	Project Number:	10059280

Suitability Description:
 Accepted as Concept Stage

Drawing Number: 10059280-ARC-EBD-ZZ-DR-ZZ-00334	Revision: C
--	-----------------------

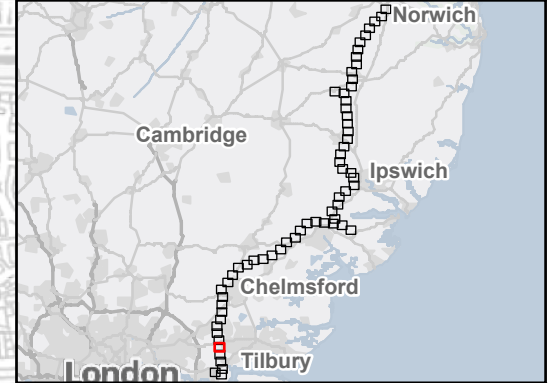


- Order limits
- Sheet index outline
- Project section line
- Proposed standard lattice pylon location
- Proposed overhead line alignment
- Environmental mitigation
- Cereal crops
- Modified grassland
- Other neutral grassland
- Blackthorn scrub
- Bramble scrub
- Mixed scrub
- Artificial unvegetated, unsealed surface
- Bare ground
- Built linear features
- Developed land; sealed surface
- Introduced shrub
- Vegetated garden
- Ruderal/Ephemeral
- Tall forbs
- Ponds (priority habitat)
- Reservoirs
- Watercourse footprint
- Lowland mixed deciduous woodland
- Other woodland; broadleaved

Note: Some habitats, such as vegetated gardens, under 900 m² are not shown due to map scale limitations. Due to the volume of this habitat, including them within an inset page would reduce overall figure clarity and readability. They are, however, fully included within BNG and UKHab calculations.

Note: The proposed overhead line alignment and proposed underground cable alignment together comprise the alignment. For further details regarding the design, please refer to Figures 4.1 (document reference 6.4.F1) and 4.2 (document reference 6.4.F2).

Notes: © Crown copyright and database rights 2025 Ordnance Survey AC0000808122, Contains public sector information licensed under the Open Government Licence v3.0, © National Grid UK



Rev	Date	Description	Drawn	Check	Approv
C	May 2026	FOR DCO APPLICATION	NB	AF	KB
B	Oct 2025	FOR DCO APPLICATION	KF	AF	KB
A	Aug 2025	FOR DCO APPLICATION	SS	AF	KB

PROJECT:
nationalgrid Norwich to Tilbury

Planning Inspectorate App Number: EN020027
 Regulation 5(2)(a)&(I)(ii)

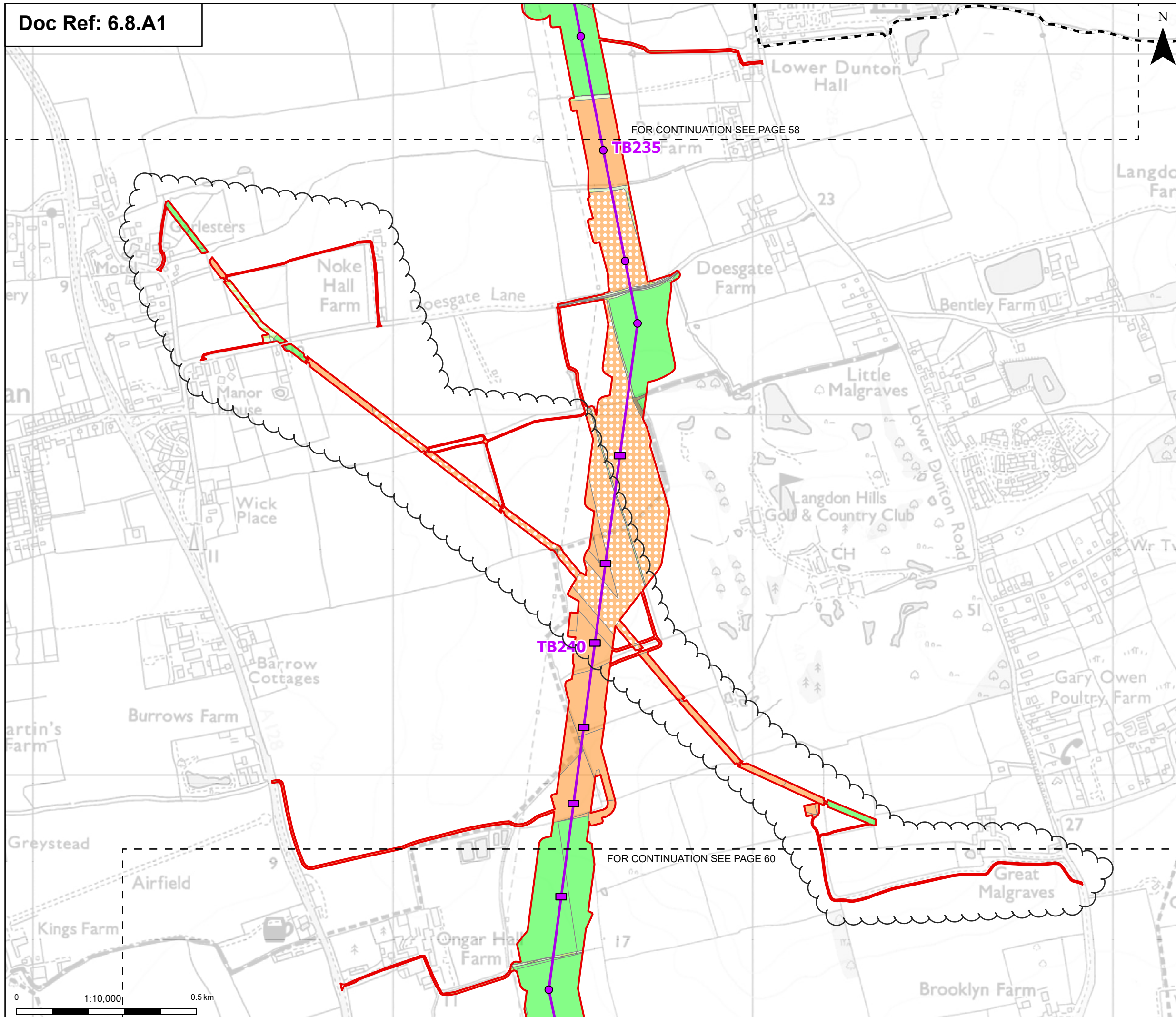
Title:
Figure A8.1.1 - Ecology and Biodiversity - UK Habitat Survey Results Sections G and H
 Page 58 of 63

Designed	A. Pinkney	Date	May 26
Drawn	N. Banu	Date	May 26
Checked	A. Fell	Date	May 26
Approved	K. Burrows	Date	May 26
Scale:	1:10,000	Datum:	AOD
Original Size:	A3	Grid:	OS
Suitability Code:	A2	Project Number:	10059280

Suitability Description:
 Accepted as Concept Stage

Drawing Number:
 10059280-ARC-EBD-ZZ-DR-ZZ-00334

Revision:
C



Order limits
 Sheet index outline
 Project section line

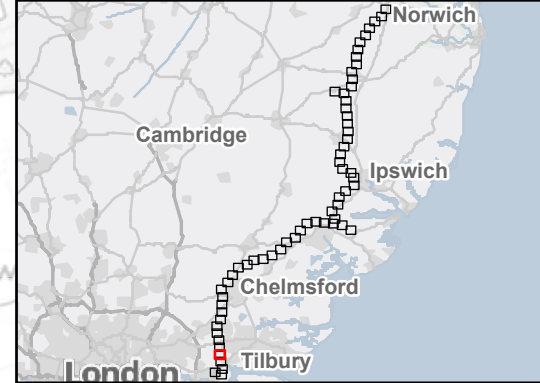
Proposed project design details
 Proposed low height pylon location
 Proposed standard lattice pylon location
 Proposed overhead line alignment
 Cereal crops
 Non-cereal crops
 Winter stubble
 Modified grassland
 Other neutral grassland
 Bramble scrub
 Mixed scrub
 Built linear features
 Developed land; sealed surface
 Vegetated garden

Tall forbs
 Watercourse footprint
 Lowland mixed deciduous woodland
 Other woodland; mixed

Note: Some habitats, such as vegetated gardens, under 900 m² are not shown due to map scale limitations. Due to the volume of this habitat, including them within an inset page would reduce overall figure clarity and readability. They are, however, fully included within BNG and UKHab calculations.

Note: The proposed overhead line alignment and proposed underground cable alignment together comprise the alignment. For further details regarding the design, please refer to Figures 4.1 (document reference 6.4.F1) and 4.2 (document reference 6.4.F2).

Notes: © Crown copyright and database rights 2025 Ordnance Survey AC0000808122, Contains public sector information licensed under the Open Government Licence v3.0, © National Grid UK



Rev	Date	Description	Drawn	Check	Approv
C	May 2026	FOR DCO APPLICATION	NB	AF	KB
B	Oct 2025	FOR DCO APPLICATION	KF	AF	KB
A	Aug 2025	FOR DCO APPLICATION	SS	AF	KB

PROJECT:
nationalgrid Norwich to Tilbury

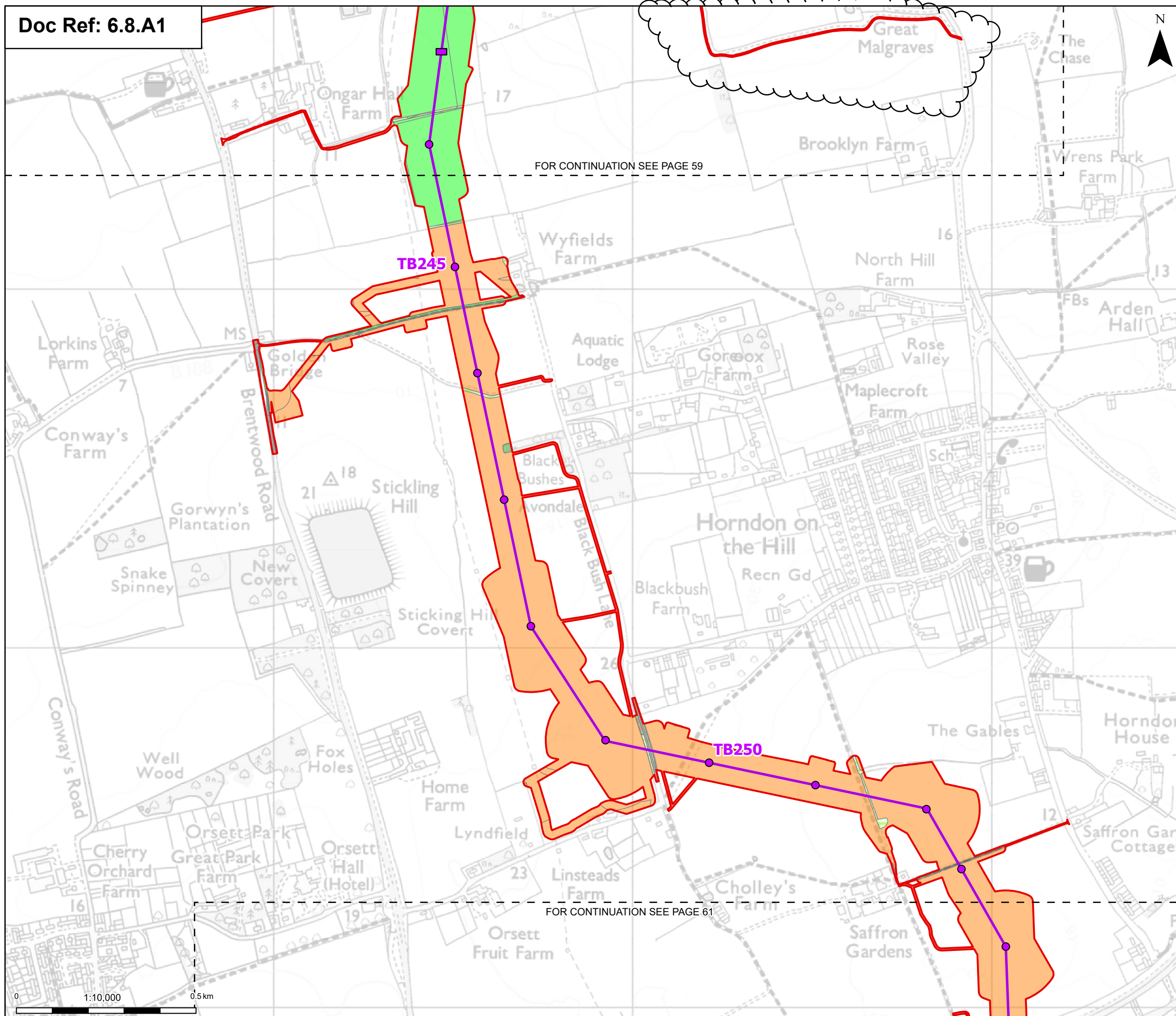
Planning Inspectorate App Number: EN020027
 Regulation 5(2)(a)&(I)(ii)

Title:
 Figure A8.1.1 - Ecology and Biodiversity - UK Habitat Survey Results Sections G and H
 Page 59 of 63

Designed	A. Pinkney	Date	May 26
Drawn	N. Banu	Date	May 26
Checked	A. Fell	Date	May 26
Approved	K. Burrows	Date	May 26
Scale:	1:10,000	Datum:	AOD
Original Size:	A3	Grid:	OS
Suitability Code:	A2	Project Number:	10059280

Suitability Description:
 Accepted as Concept Stage

Drawing Number:
 10059280-ARC-EBD-ZZ-DR-ZZ-00334
 Revision:
C



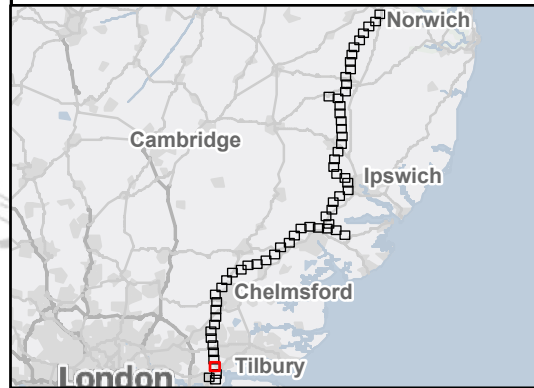
Order limits
 Sheet index outline

Proposed project design details
 Proposed low height pylon location
 Proposed standard lattice pylon location
 Proposed overhead line alignment
 Cereal crops
 Intensive orchards
 Modified grassland
 Other neutral grassland
 Mixed scrub
 Built linear features
 Developed land; sealed surface
 Vegetated garden
 Watercourse footprint

Lowland mixed deciduous woodland
 Other woodland; broadleaved

Note: Some habitats, such as vegetated gardens, under 900 m² are not shown due to map scale limitations. Due to the volume of this habitat, including them within an inset page would reduce overall figure clarity and readability. They are, however, fully included within BNG and UKHab calculations.
 Note: The proposed overhead line alignment and proposed underground cable alignment together comprise the alignment. For further details regarding the design, please refer to Figures 4.1 (document reference 6.4.F1) and 4.2 (document reference 6.4.F2).

Notes: © Crown copyright and database rights 2025 Ordnance Survey AC000080122, Contains public sector information licensed under the Open Government Licence v3.0, © National Grid UK



Rev	Date	Description	Drawn	Check	Approv
C	May 2026	FOR DCO APPLICATION	NB	AF	KB
B	Oct 2025	FOR DCO APPLICATION	KF	AF	KB
A	Aug 2025	FOR DCO APPLICATION	SS	AF	KB

PROJECT:
nationalgrid Norwich to Tilbury

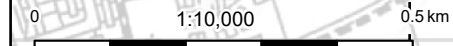
Planning Inspectorate App Number: EN020027
 Regulation 5(2)(a)&(I)(ii)

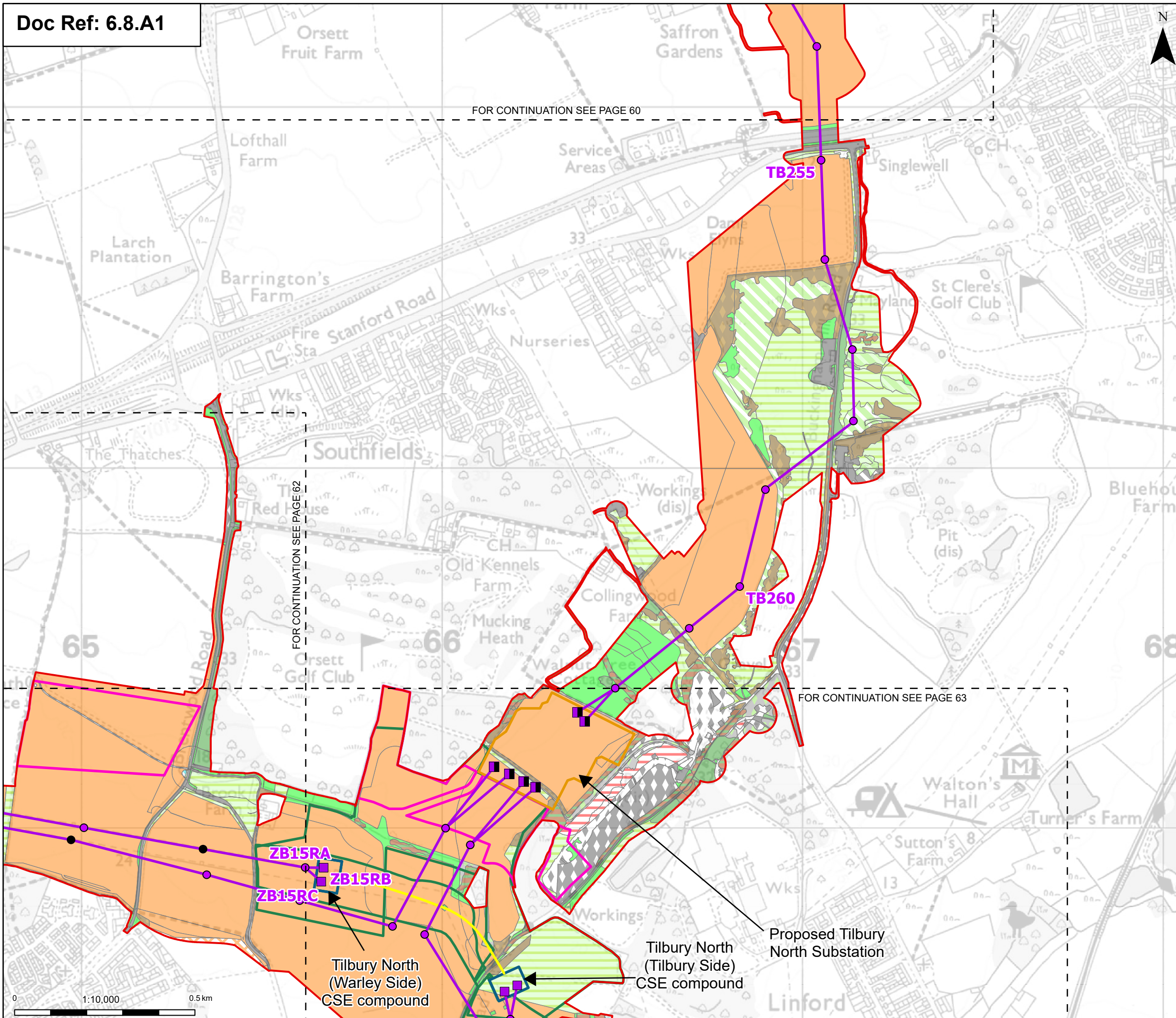
Title:
 Figure A8.1.1 - Ecology and Biodiversity - UK Habitat Survey Results
 Section H
 Page 60 of 63

Designed	A. Pinkney	Date	May 26
Drawn	N. Banu	Date	May 26
Checked	A. Fell	Date	May 26
Approved	K. Burrows	Date	May 26
Scale:	1:10,000	Datum:	AOD
Original Size:	A3	Grid:	OS
Suitability Code:	A2	Project Number:	10059280

Suitability Description:
 Accepted as Concept Stage

Drawing Number: 10059280-ARC-EBD-ZZ-DR-ZZ-00334	Revision: C
--	----------------





Order limits

- Sheet index outline
- Proposed project design details
- Proposed full line tension gantry
- Proposed low duty gantry
- Existing pylon (modify)
- Proposed standard lattice pylon location
- Proposed overhead line alignment
- Proposed underground cable alignment
- Proposed Tilbury North Substation
- Proposed cable sealing end compound (CSEC)
- Environmental area
- Environmental mitigation
- Arable field margins pollen and nectar
- Cereal crops
- Non-cereal crops
- Lowland dry acid grassland
- Lowland meadows
- Modified grassland
- Other neutral grassland
- Bramble scrub
- Gorse scrub
- Hawthorn scrub
- Mixed scrub
- Actively worked sand pit quarry or open cast mine
- Artificial unvegetated, unsealed surface

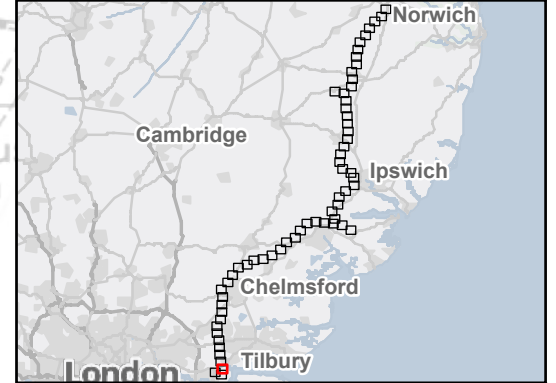
Bare ground

- Built linear features
- Developed land; sealed surface
- Open mosaic habitats on previously developed land
- Vacant or derelict land
- Vegetated garden
- Ruderal/Ephemeral
- Tall forbs
- Ponds (priority habitat)
- Reservoirs
- Watercourse footprint
- Lowland mixed deciduous woodland
- Other Scots pine woodland
- Other coniferous woodland
- Other woodland; broadleaved
- Other woodland; mixed

Note: Some habitats, such as vegetated gardens, under 900 m² are not shown due to map scale limitations. Due to the volume of this habitat, including them within an inset page would reduce overall figure clarity and readability. They are, however, fully included within BNG and UKHab calculations.

Note: The proposed overhead line alignment and proposed underground cable alignment together comprise the alignment. For further details regarding the design, please refer to Figures 4.1 (document reference 6.4.F1) and 4.2 (document reference 6.4.F2).

Notes: © Crown copyright and database rights 2025 Ordnance Survey AC0000808122, Contains public sector information licensed under the Open Government Licence v3.0, © National Grid UK



Rev	Date	Description	Drawn	Check	Approv
C	May 2026	FOR DCO APPLICATION	NB	AF	KB
B	Oct 2025	FOR DCO APPLICATION	KF	AF	KB
A	Aug 2025	FOR DCO APPLICATION	SS	AF	KB

PROJECT:
nationalgrid Norwich to Tilbury

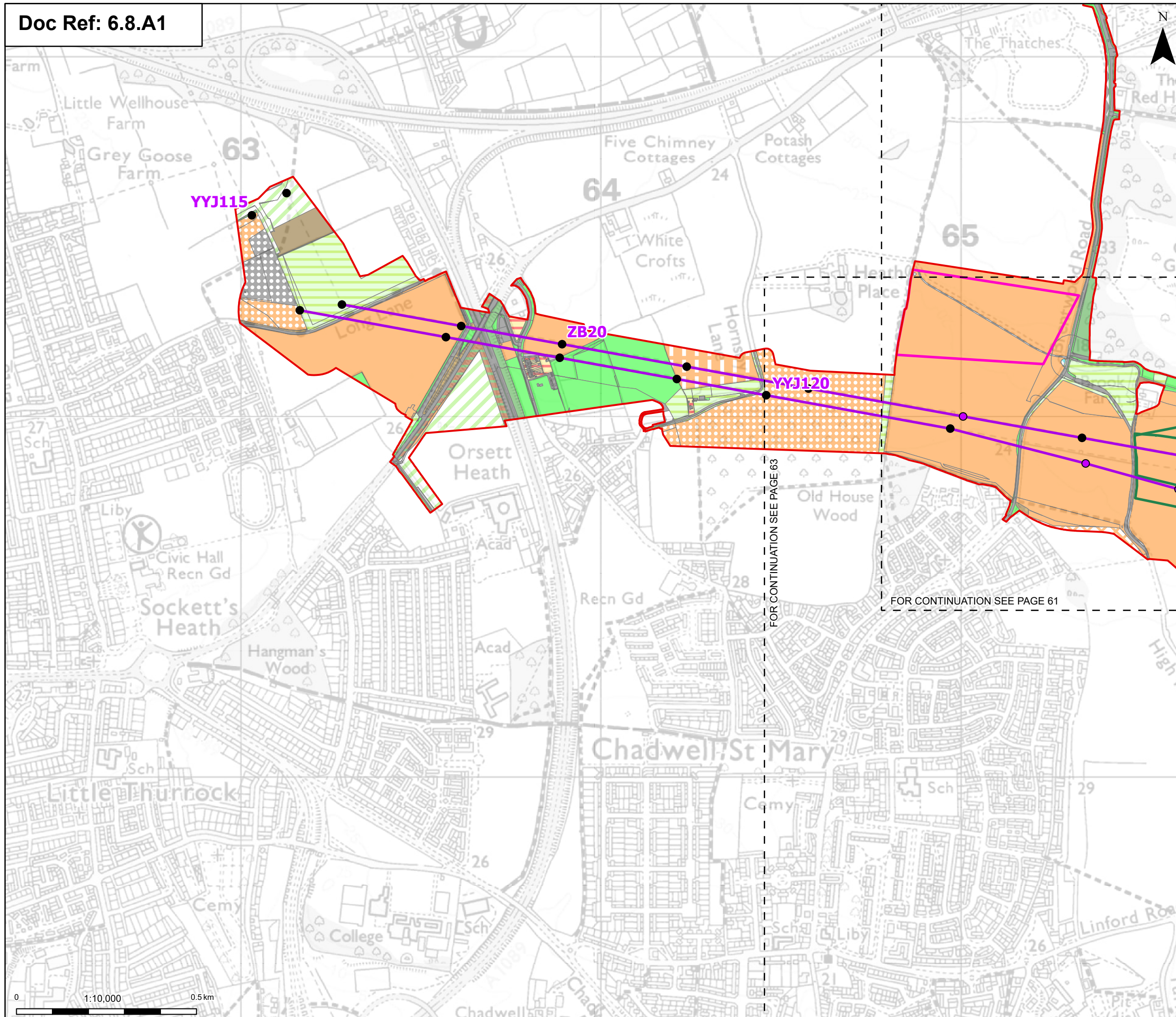
Planning Inspectorate App Number: EN020027
 Regulation 5(2)(a)&(I)(ii)

Title:
 Figure A8.1.1 - Ecology and Biodiversity - UK Habitat Survey Results
 Section H
 Page 61 of 63

Designed	A. Pinkney	Date	May 26
Drawn	N. Banu	Date	May 26
Checked	A. Fell	Date	May 26
Approved	K. Burrows	Date	May 26
Scale:	1:10,000	Datum:	AOD
Original Size:	A3	Grid:	OS
Suitability Code:	A2	Project Number:	10059280

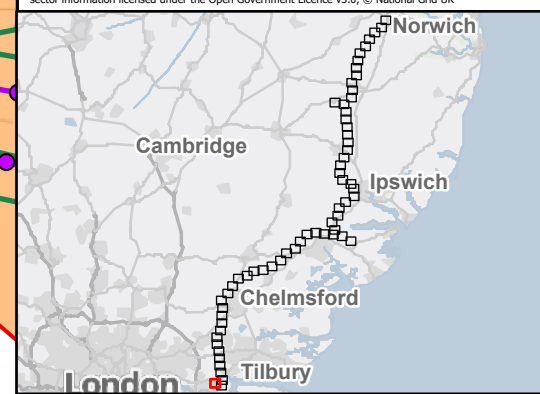
Suitability Description:
 Accepted as Concept Stage

Drawing Number:	10059280-ARC-EBD-ZZ-DR-ZZ-00334	Revision:	C
-----------------	---------------------------------	-----------	---



- Order limits
 - Sheet index cutline
 - Bare ground
 - Built linear features
 - Developed land; sealed surface
 - Vegetated garden
 - Ruderal/Ephemeral
 - Ponds (priority habitat)
 - Lowland mixed deciduous woodland
 - Other woodland; broadleaved
- Proposed project design details**
- Existing pylon (modify)
 - Proposed standard lattice pylon location
 - Proposed overhead line alignment
 - Environmental area
 - Environmental mitigation
 - Arable field margins pollen and nectar
 - Cereal crops
 - Non-cereal crops
 - Winter stubble
 - Modified grassland
 - Other neutral grassland
 - Other lowland acid grassland
 - Bramble scrub
 - Mixed scrub
 - Actively worked sand pit quarry or open cast mine
 - Artificial unvegetated, unsealed surface
- Note: Some habitats, such as vegetated gardens, under 900 m² are not shown due to map scale limitations. Due to the volume of this habitat, including them within an inset page would reduce overall figure clarity and readability. They are, however, fully included within BNG and UKHab calculations.
- Note: The proposed overhead line alignment and proposed underground cable alignment together comprise the alignment. For further details regarding the design, please refer to Figures 4.1 (document reference 6.4.F1) and 4.2 (document reference 6.4.F2).

Notes: © Crown copyright and database rights 2025 Ordnance Survey AC000080122, Contains public sector information licensed under the Open Government Licence v3.0, © National Grid UK



Rev	Date	Description	Drawn	Check	Approv
C	May 2026	FOR DCO APPLICATION	NB	AF	KB
B	Oct 2025	FOR DCO APPLICATION	KF	AF	KB
A	Aug 2025	FOR DCO APPLICATION	SS	AF	KB

PROJECT:
nationalgrid Norwich to Tilbury

Planning Inspectorate App Number: EN020027
 Regulation 5(2)(a)&(I)(ii)

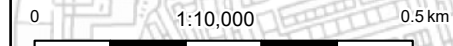
Title:
 Figure A8.1.1 - Ecology and Biodiversity - UK Habitat Survey Results
 Section H
 Page 62 of 63

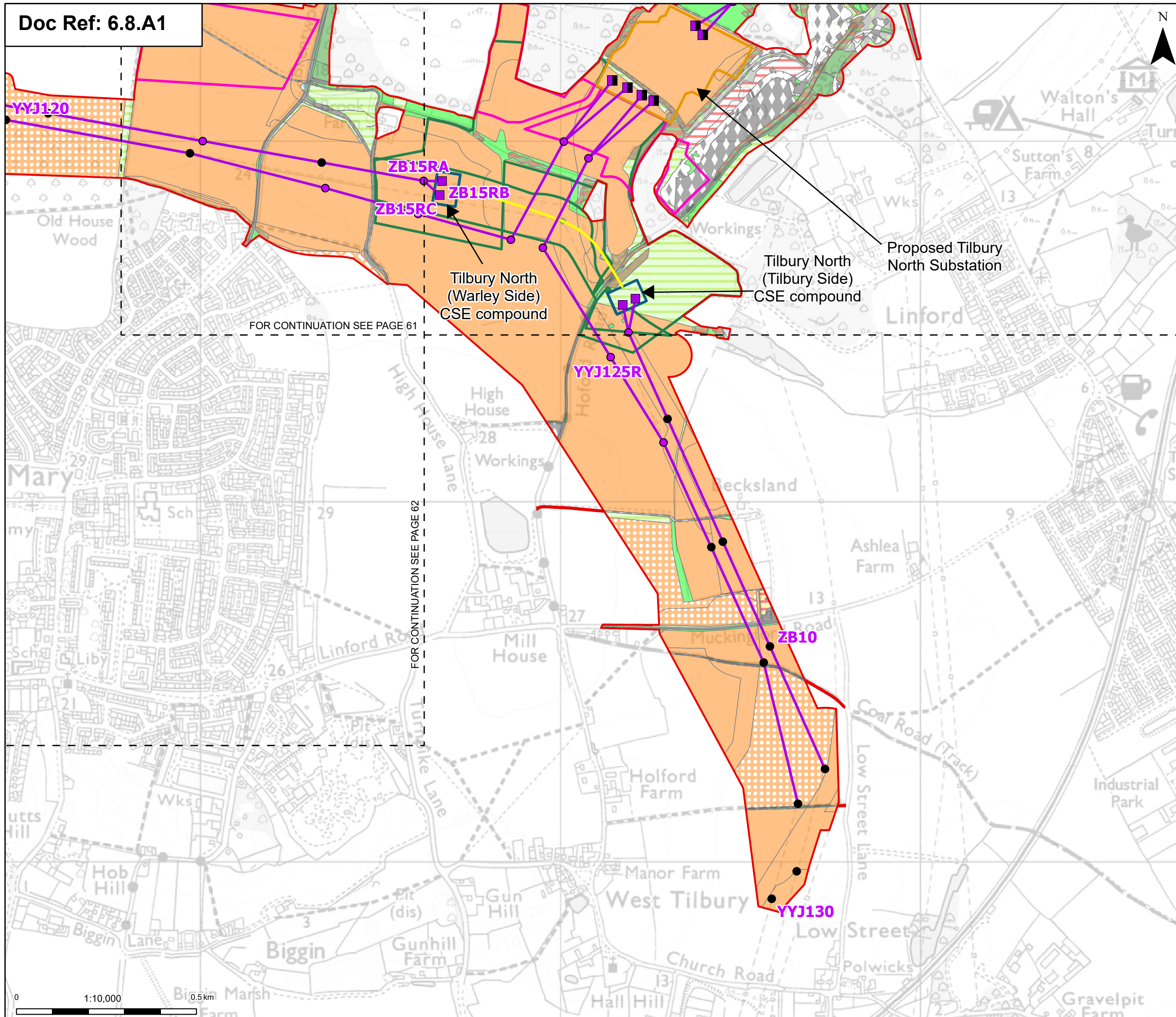
Designed	A. Pinkney	Date	May 26
Drawn	N. Banu	Date	May 26
Checked	A. Fell	Date	May 26
Approved	K. Burrows	Date	May 26
Scale:	1:10,000	Datum:	AOD
Original Size:	A3	Grid:	OS
Suitability Code:	A2	Project Number:	10059280

Suitability Description:
 Accepted as Concept Stage

Drawing Number:
 10059280-ARC-EBD-ZZ-DR-ZZ-00334

Revision:
 C





Order limits

- Order limits
- Sheet index outline

Proposed project design details

- Proposed full line tension gantry
- Proposed low duty gantry
- Existing pylon (modify)
- Proposed standard lattice pylon location
- Proposed overhead line alignment
- Proposed underground cable alignment
- Proposed Tilbury North Substation
- Proposed cable sealing end compound (CSEC)
- Environmental area
- Environmental mitigation
- Arable field margins pollen and nectar
- Cereal crops
- Non-cereal crops
- Modified grassland
- Other neutral grassland
- Bramble scrub
- Hawthorn scrub
- Mixed scrub
- Actively worked sand pit quarry or open cast mine
- Artificial unvegetated, unsealed surface

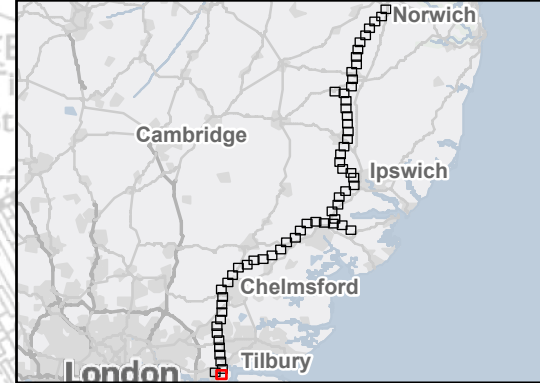
Bare ground

- Bare ground
- Built linear features
- Developed land; sealed surface
- Open mosaic habitats on previously developed land
- Vacant or derelict land
- Vegetated garden
- Ruderal/Ephemeral
- Tall forbs
- Ponds (priority habitat)
- Reservoirs
- Watercourse footprint
- Lowland mixed deciduous woodland
- Other coniferous woodland
- Other woodland; broadleaved
- Other woodland; mixed

Notes: Some habitats, such as vegetated gardens, under 900 m² are not shown due to map scale limitations. Due to the volume of this habitat, including them within an inset page would reduce overall figure clarity and readability. They are, however, fully included within BNG and UKHab calculations.

Note: The proposed overhead line alignment and proposed underground cable alignment together comprise the alignment. For further details regarding the design, please refer to Figures 4.1 (document reference 6.4.F.1) and 4.2 (document reference 6.4.F.2).

Notes: © Crown copyright and database rights 2025 Ordnance Survey AC000080122, Contains public sector information licensed under the Open Government Licence v3.0, © National Grid UK



Rev	Date	Description	Drawn	Check	Approv
C	May 2026	FOR DCO APPLICATION	NB	AF	KB
B	Oct 2025	FOR DCO APPLICATION	KF	AF	KB
A	Aug 2025	FOR DCO APPLICATION	SS	AF	KB

PROJECT:
nationalgrid Norwich to Tilbury

Planning Inspectorate App Number: EN020027
 Regulation 5(2)(a)&(I)(ii)

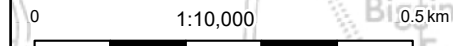
Title:
Figure A8.1.1 - Ecology and Biodiversity - UK Habitat Survey Results Section H
 Page 63 of 63

Designed	A. Pinkney	Date	May 26
Drawn	N. Banu	Date	May 26
Checked	A. Fell	Date	May 26
Approved	K. Burrows	Date	May 26
Scale:	1:10,000	Datum:	AOD
Original Size:	A3	Grid:	OS
Suitability Code:	A2	Project Number:	10059280

Suitability Description:
 Accepted as Concept Stage

Drawing Number:
 10059280-ARC-EBD-ZZ-DR-ZZ-00334

Revision:
C



National Grid plc
National Grid House,
Warwick Technology Park,
Gallows Hill, Warwick.
CV34 6DA United Kingdom

Registered in England and Wales
No. 4031152
nationalgrid.com